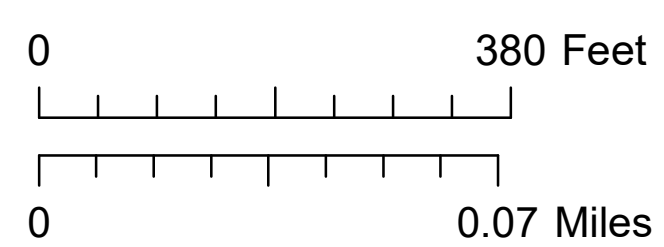

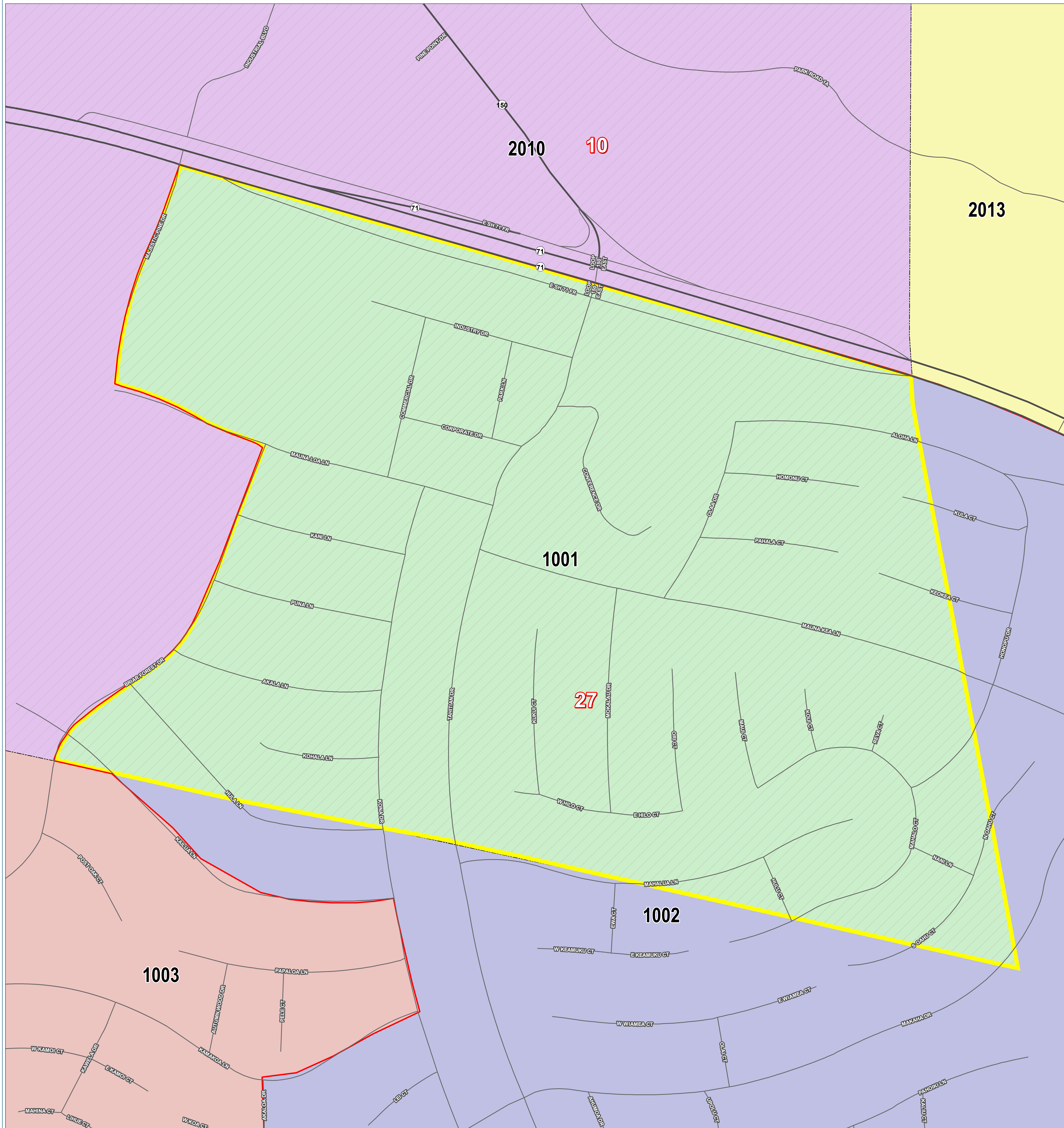


Bastrop County Election Precinct 1001



Election Precinct 1001


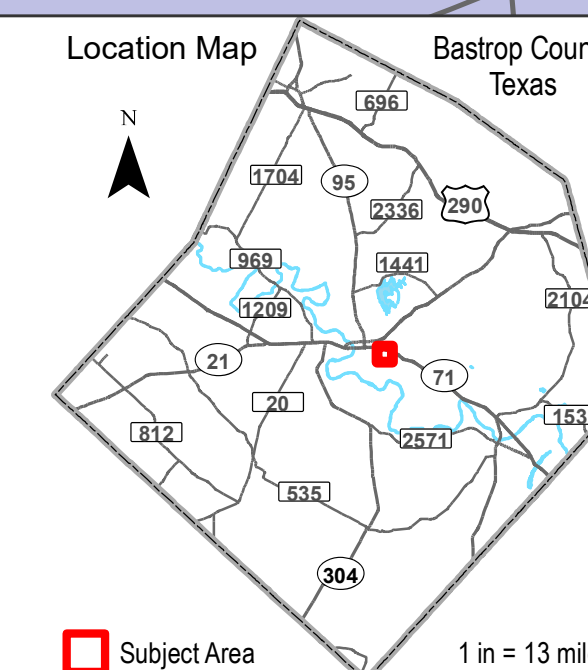


Election Precincts Effective 1/1/2022

1001	1006	2013	3020
1002	1007	2014	4021
1003	1008	2015	4022
1004	1009	2016	4023
1005	2010	3017	4024
	2011	3018	4025
	2012	3019	4026

	Congressional District
	County Line
	City Limit
	River
	Lake

	US Highway
	State Highway
	FM Road
	Local Road
	Private Road
	Other Access

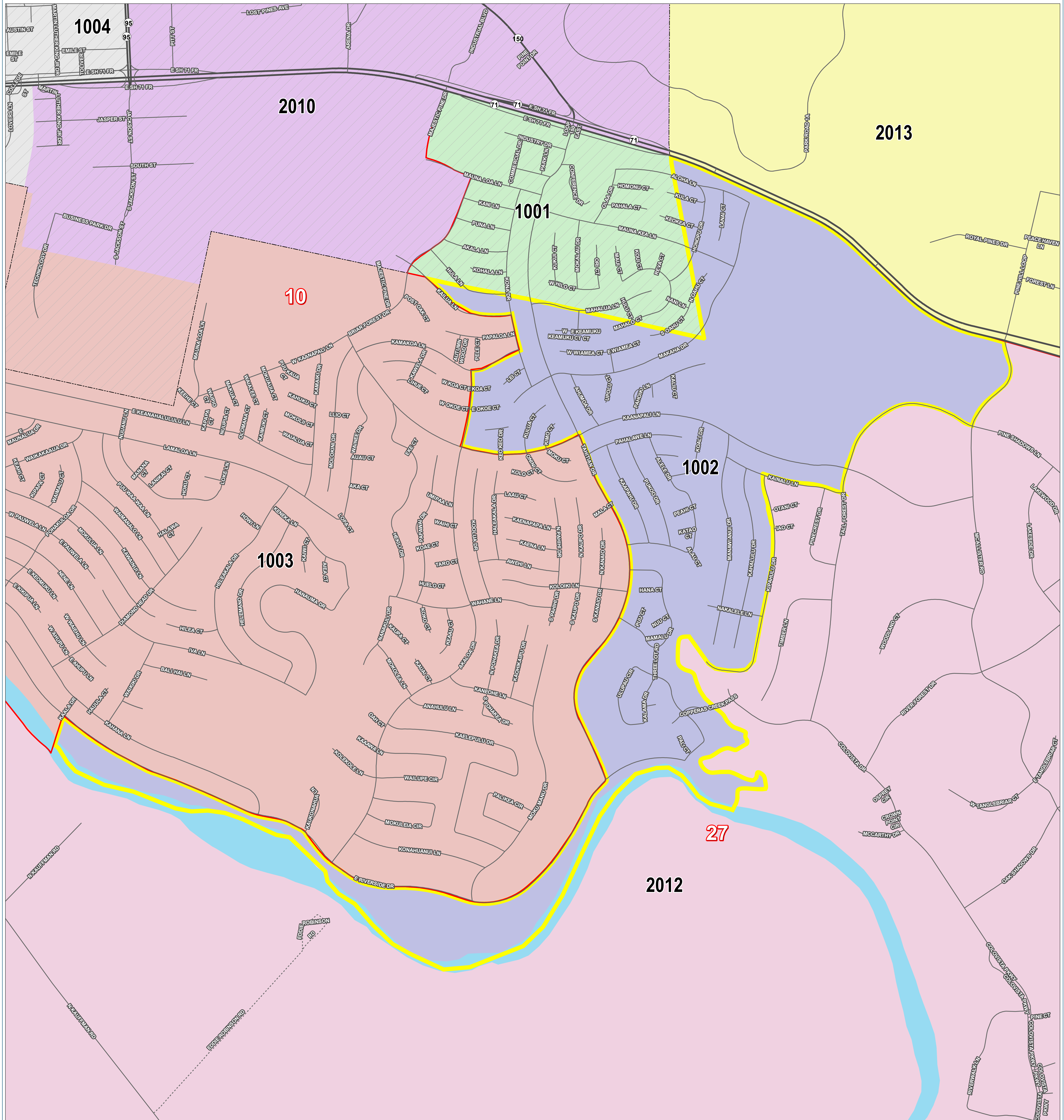


Bastrop County, Texas

Disclaimer: Bastrop County provides this map "as is" and assumes no liability for its completeness or accuracy. Information shown on this map is derived from public records that are constantly undergoing change and do not replace a site survey. This product is for informational purposes and may not have been prepared for or be suitable for legal, engineering or surveying purposes. It does not represent an on-the-ground survey and represents only the approximate relative location of property boundaries.

Map Produced: 11/19/2023 at 3:43:32 PM
Document Name: Election Precinct 1001_20220101

Bastrop County Election Precinct 1002



Election Precinct 1002



Election Precincts Effective 1/1/2022

- 1001
- 1002
- 1003
- 1004
- 1005

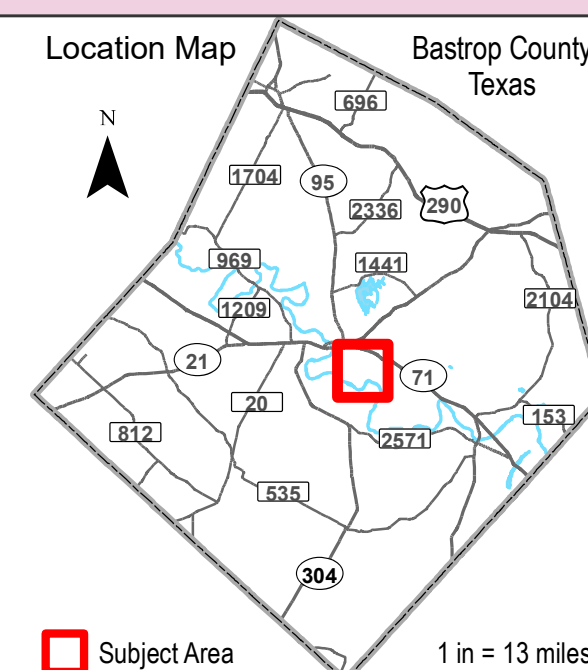
- 1006
- 1007
- 1008
- 1009
- 2010
- 2011
- 2012

- 2013
- 2014
- 2015
- 2016
- 3017
- 3018
- 3019

- 3020
- 4021
- 4022
- 4023
- 4024
- 4025
- 4026

- Congressional District
- County Line
- City Limit
- River
- Lake

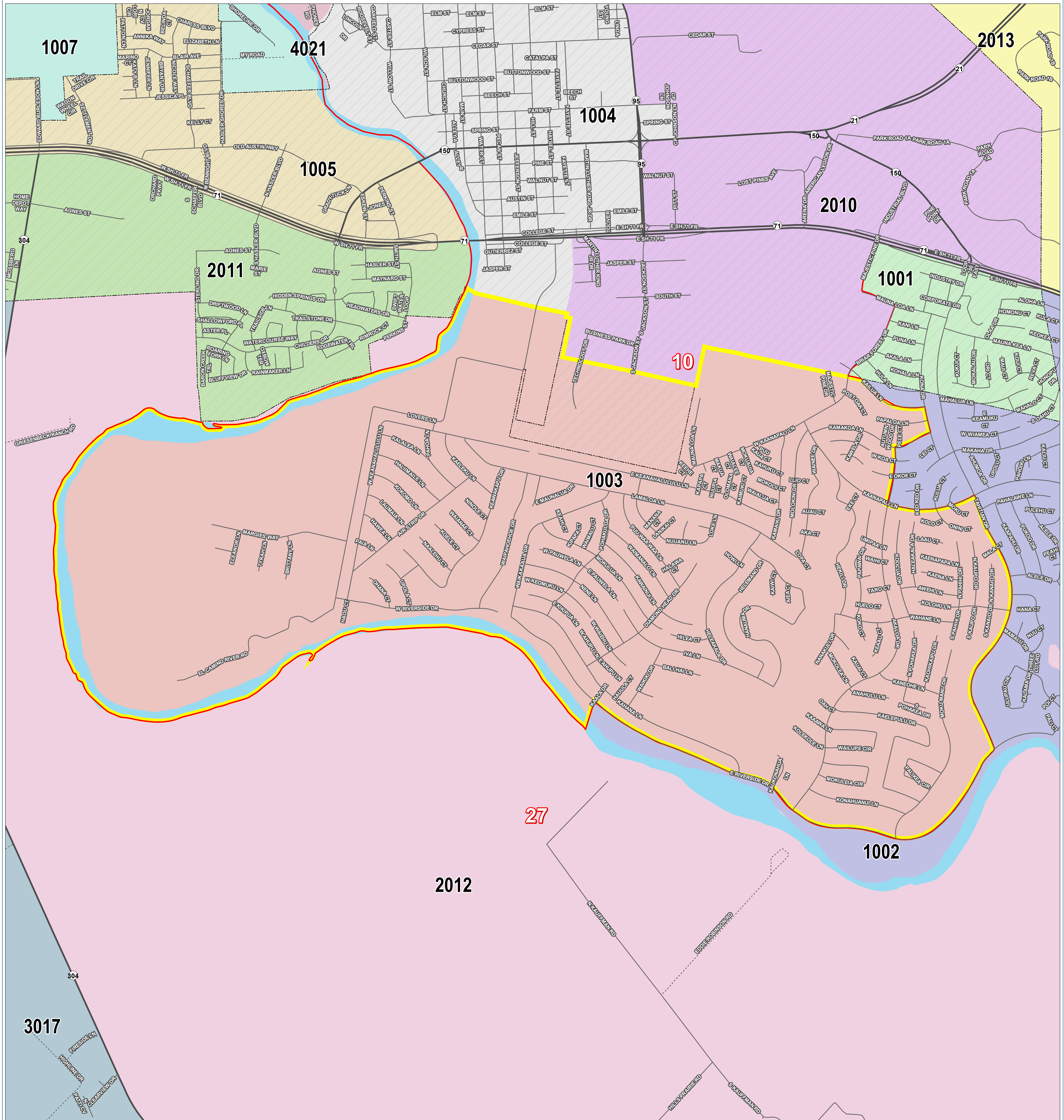
- US Highway
- State Highway
- FM Road
- Local Road
- Private Road
- Other Access




Disclaimer: Bastrop County provides this map "as is" and assumes no liability for its completeness or accuracy. Information shown on this map is derived from public records that are constantly undergoing change and do not replace a site survey. This product is for informational purposes and may not have been prepared for or be suitable for legal, engineering or surveying purposes. It does not represent an on-the-ground survey and represents only the approximate relative location of property boundaries.

Map Produced: 11/19/2021 at 2:35:28 PM
Document Name: Election Precinct 1002_20220101

Bastrop County Election Precinct 1003



N



0 1,600 Feet
0 0.3 Miles

Election Precinct 1003



Election Precincts Effective 1/1/2022

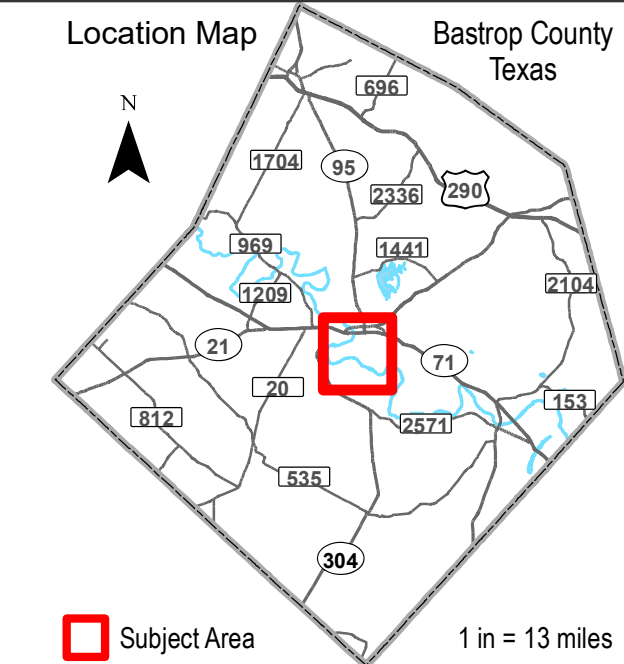
1001	1006	2013	3020
1002	1007	2014	4021
1003	1008	2015	4022
1004	1009	2016	4023
1005	2010	3017	4024
	2011	3018	4025
	2012	3019	4026

10 27 Congressional District

- County Line
- City Limit
- River
- Lake

US Highway

- State Highway
- FM Road
- Local Road
- Private Road
- Other Access

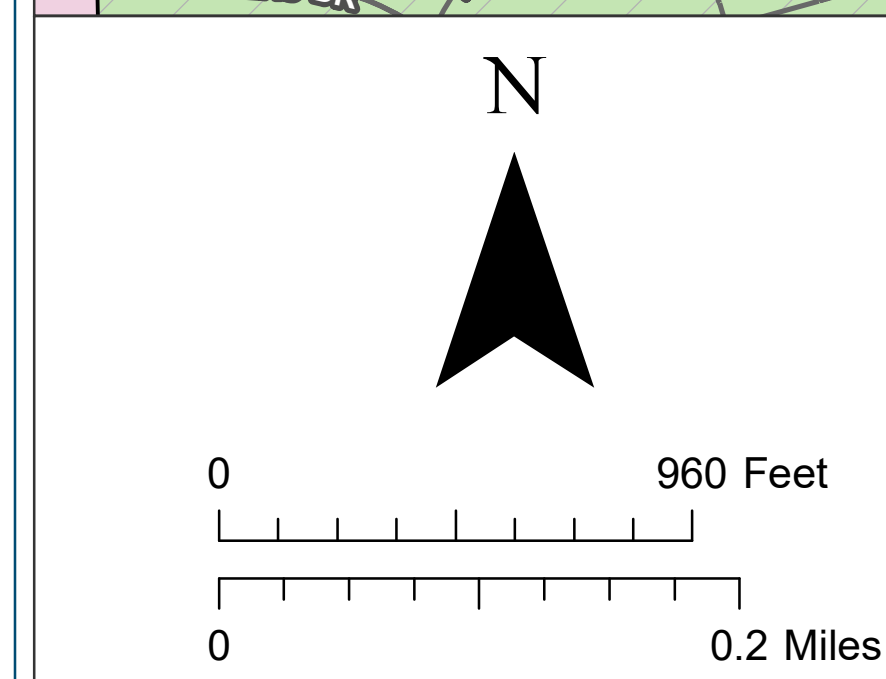
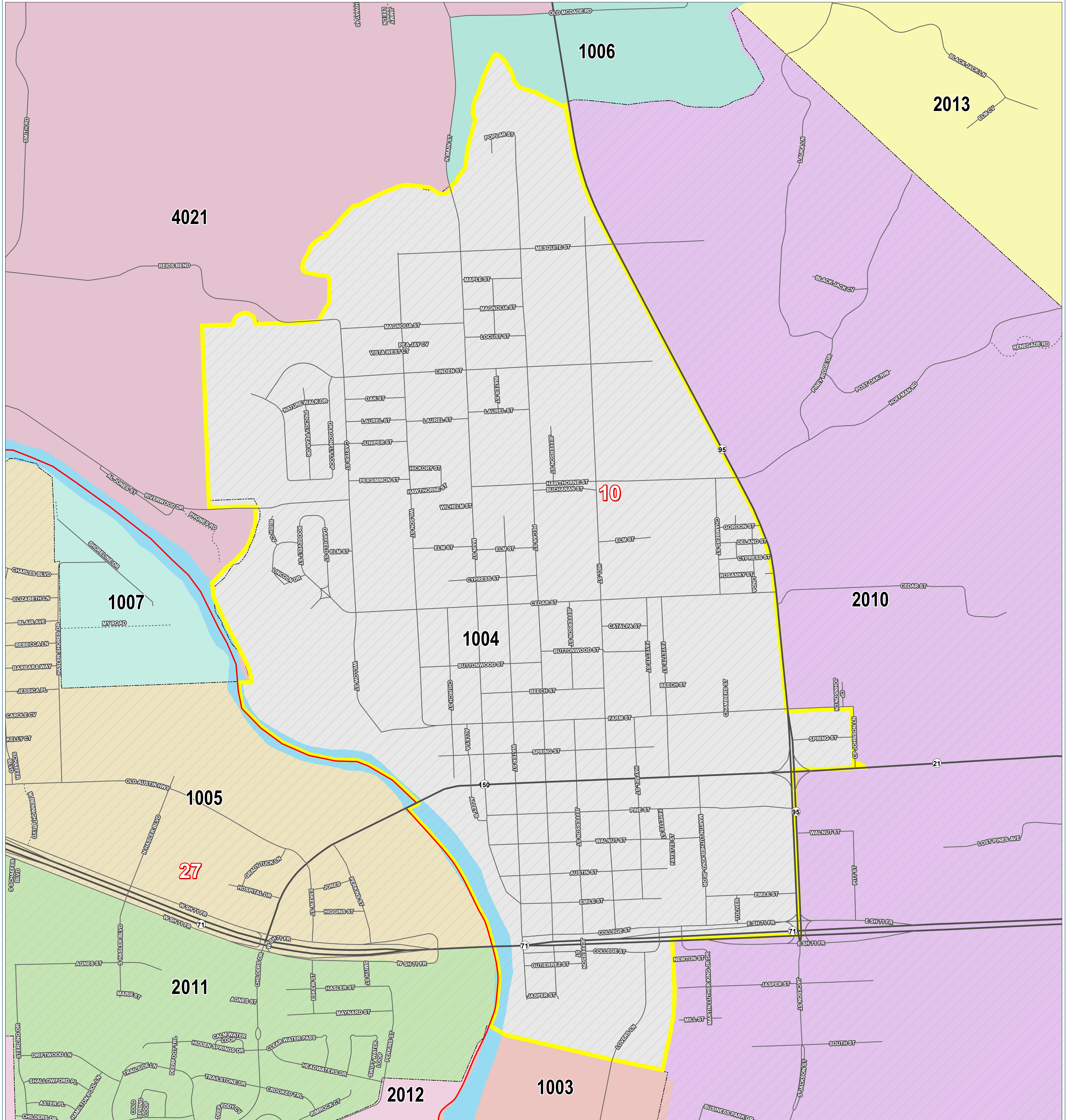


Bastrop County, Texas

Disclaimer: Bastrop County provides this map "as is" and assumes no liability for its completeness or accuracy. Information shown on this map is derived from public records that are constantly undergoing change and do not replace a site survey. This product is for informational purposes and may not have been prepared for or be suitable for legal, engineering or surveying purposes. It does not represent an on-ground survey and represents only the approximate relative location of property boundaries.

Map Produced: 11/19/2023 at 2:35:37 PM
Document Name: Election Precinct 1003_20220101

Bastrop County Election Precinct 1004



Election Precinct 1004



Election Precincts Effective 1/1/2022

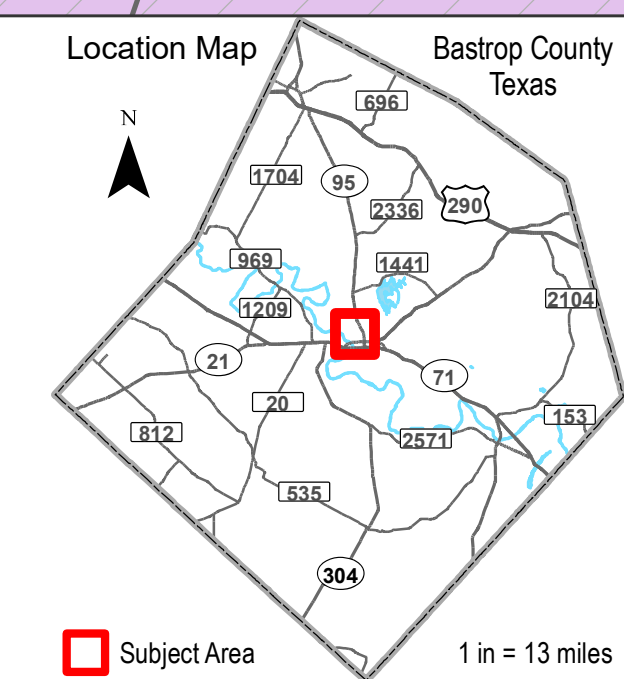
1001	1002	1003	1004	1005
1006	1007	1008	1009	1010
1011	1012	1013	1014	1015
1016	1017	1018	1019	1020
1021	1022	1023	1024	1025
1026	1027	1028	1029	1030

Congressional District

10 27	Congressional District
—	County Line
- - -	City Limit
~ ~ ~	River
~ ~ ~	Lake

US Highway

—	US Highway
—	State Highway
—	FM Road
—	Local Road
—	Private Road
—	Other Access


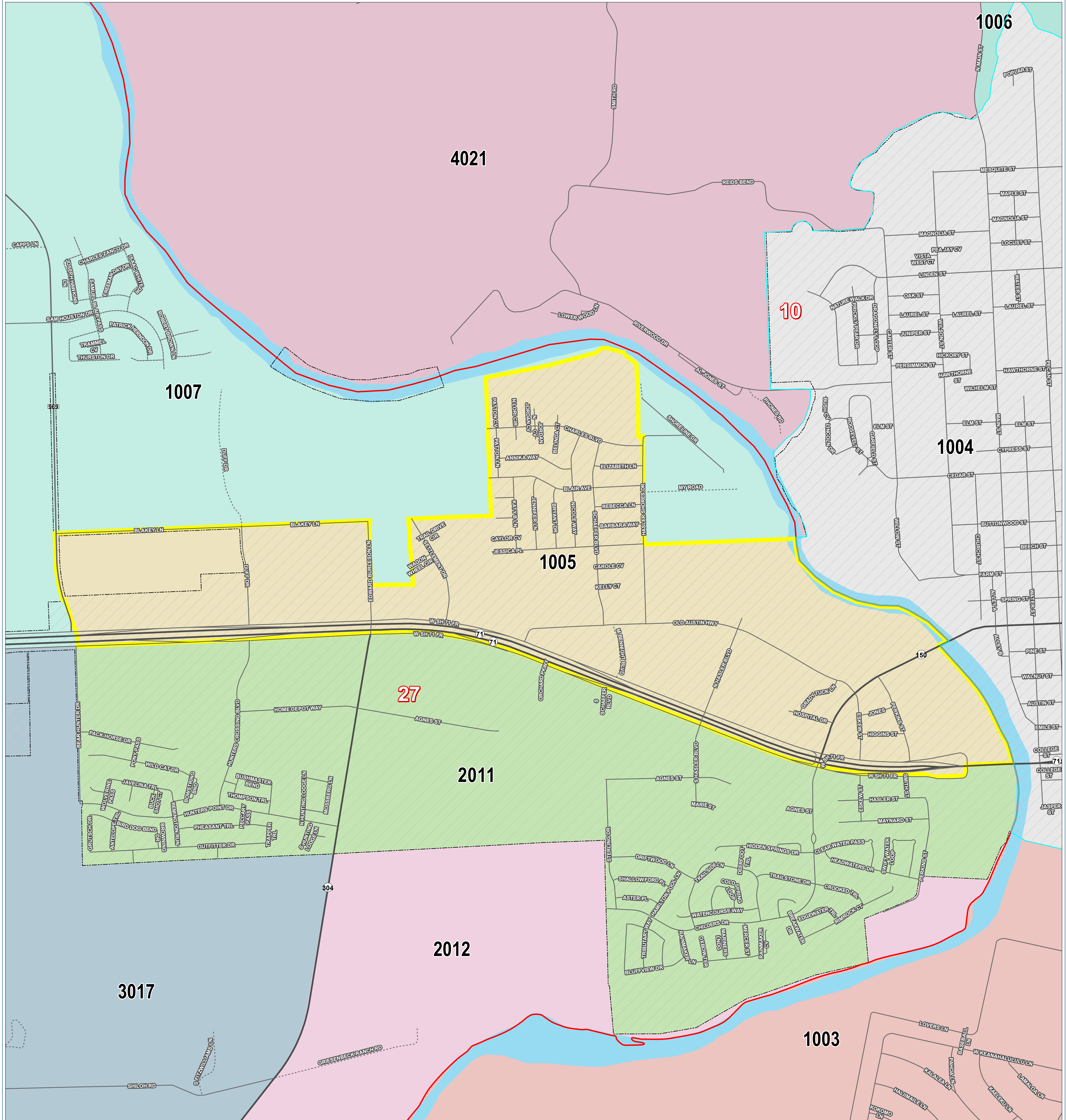


Bastrop County, Texas

Disclaimer: Bastrop County provides this map "as is" and assumes no liability for its completeness or accuracy. Information shown on this map is derived from public records that are constantly undergoing change and do not replace a site survey. This product is for informational purposes and may not have been prepared for or be suitable for legal, engineering or surveying purposes. It does not represent an on-the-ground survey and represents only the approximate relative location of property boundaries.

Map Produced: 11/19/2021 at 2:35:51 PM
 Document Name: Election Precinct 1004_20220101

Bastrop County Election Precinct 1005



0 1,080 Feet
0 0.2 Miles

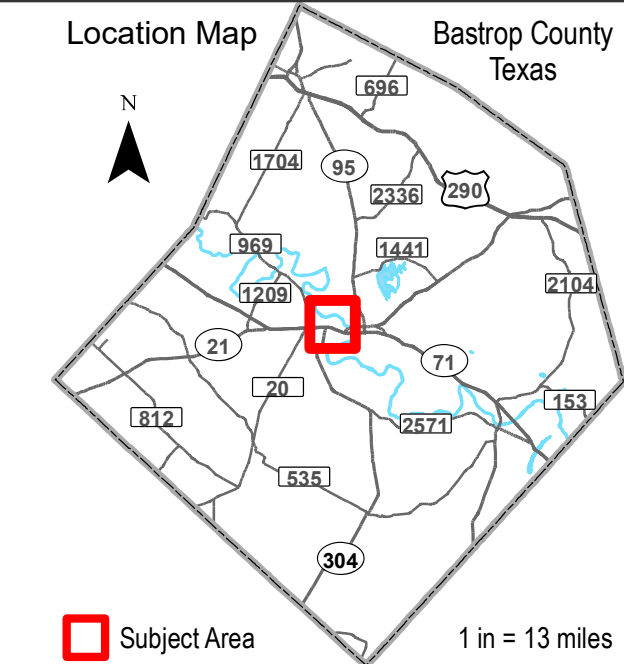
Election Precinct 1005



Election Precincts Effective 1/1/2022

1001	1002	1003	1004	1005	1006	1007	1008	1009	1010	1011	1012	2013	2014	2015	2016	3017	3018	3019	3020	4021	4022	4023	4024	4025	4026
------	------	------	------	------	------	------	------	------	------	------	------	------	------	------	------	------	------	------	------	------	------	------	------	------	------

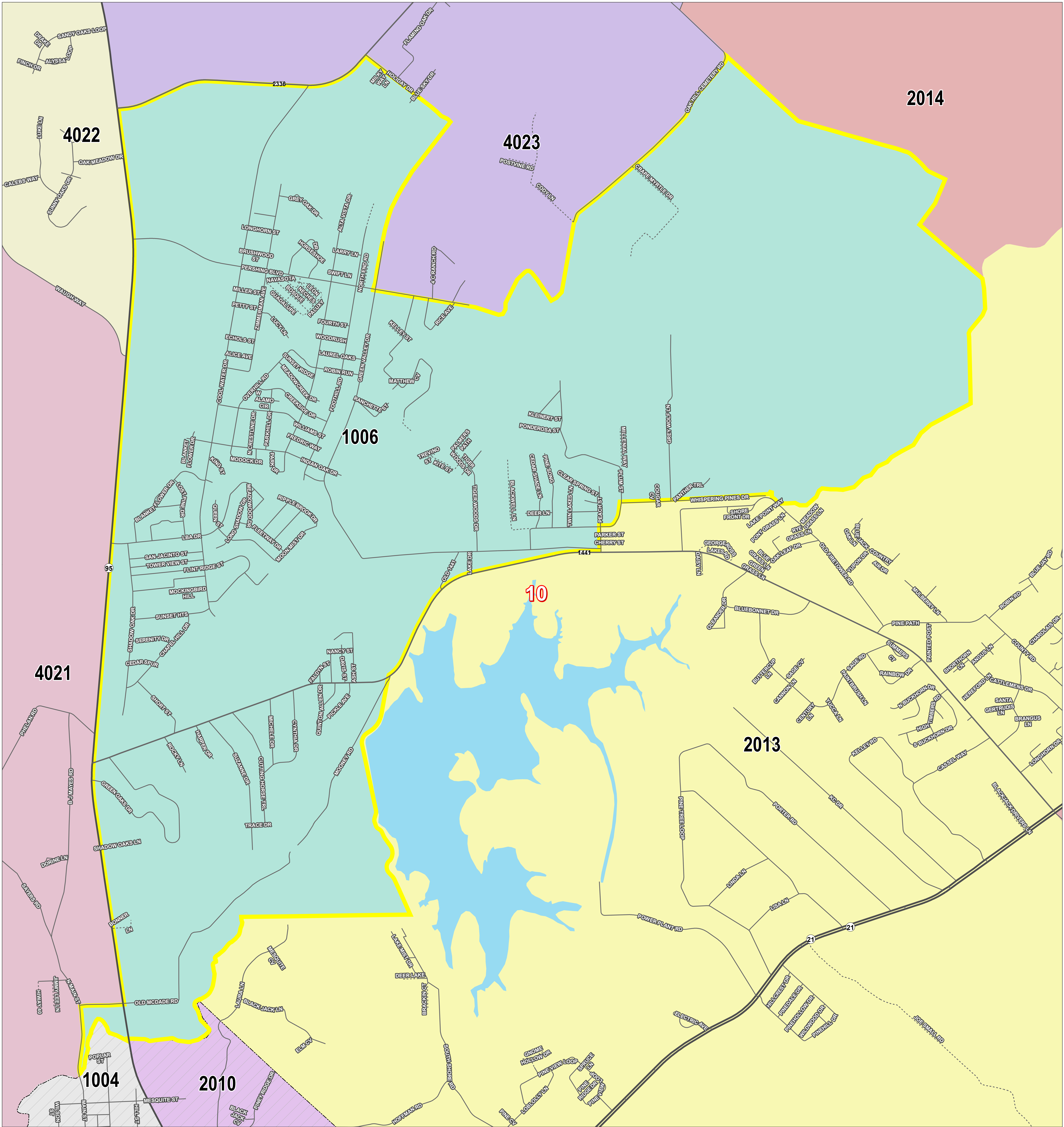
- 10 27 Congressional District
- County Line
- City Limit
- ~ River
- ~ Lake
- US Highway
- State Highway
- FM Road
- Local Road
- Private Road
- Other Access



Disclaimer: Bastrop County provides this map "as is" and assumes no liability for its completeness or accuracy. Information shown on this map is derived from public records that are constantly undergoing change and do not replace a site survey. This product is for informational purposes and may not have been prepared for or be suitable for legal, engineering or surveying purposes. It does not represent an on-the-ground survey and represents only the approximate relative location of property boundaries.

Map Produced: 11/19/2023 at 2:38:03 PM
Document Name: Election Precinct 1005_20220101

Bastrop County Election Precinct 1006



2014

4023

4022

1006

10

2013

4021

1004

2010

N



0 2,200 Feet
0 0.4 Miles

Election Precinct 1006



Election Precincts Effective 1/1/2022

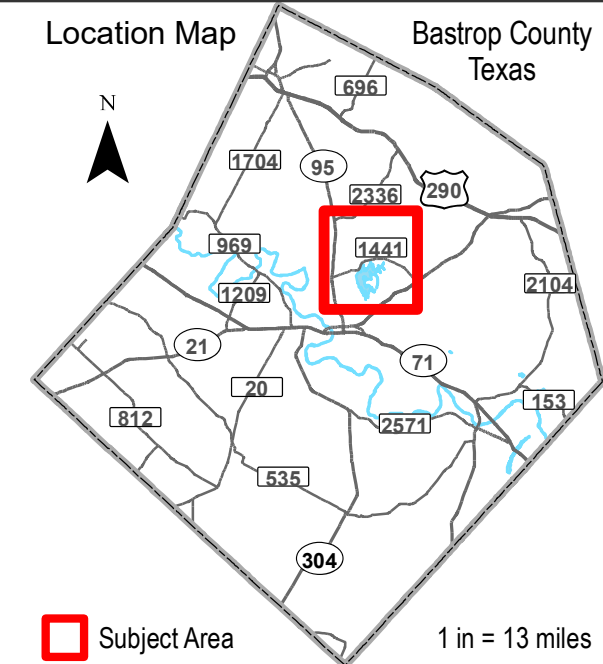
1001	1006	2013	3020
1002	1007	2014	4021
1003	1008	2015	4022
1004	1009	2016	4023
1005	2010	3017	4024
	2011	3018	4025
	2012	3019	4026

10 27 Congressional District

- County Line
- City Limit
- River
- Lake

US Highway

- State Highway
- FM Road
- Local Road
- Private Road
- Other Access

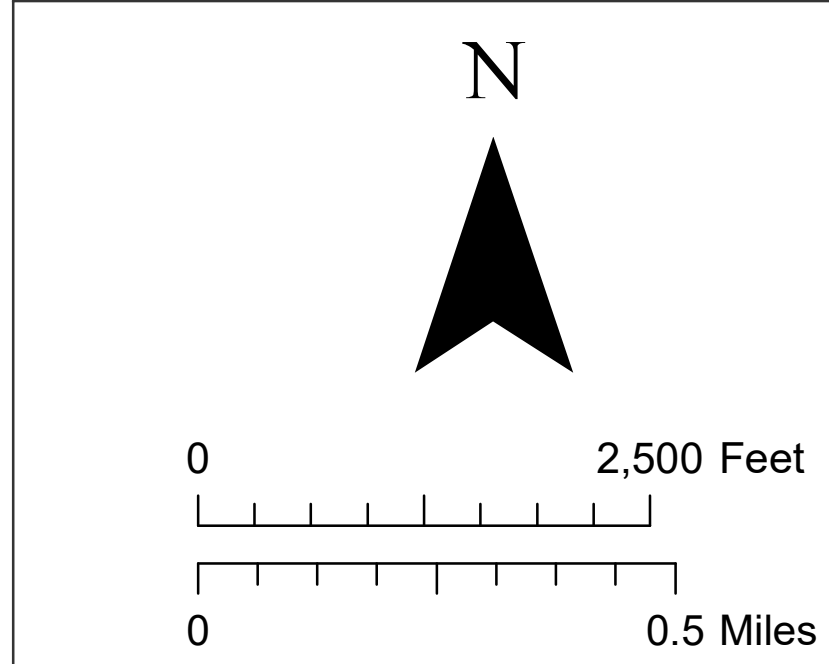
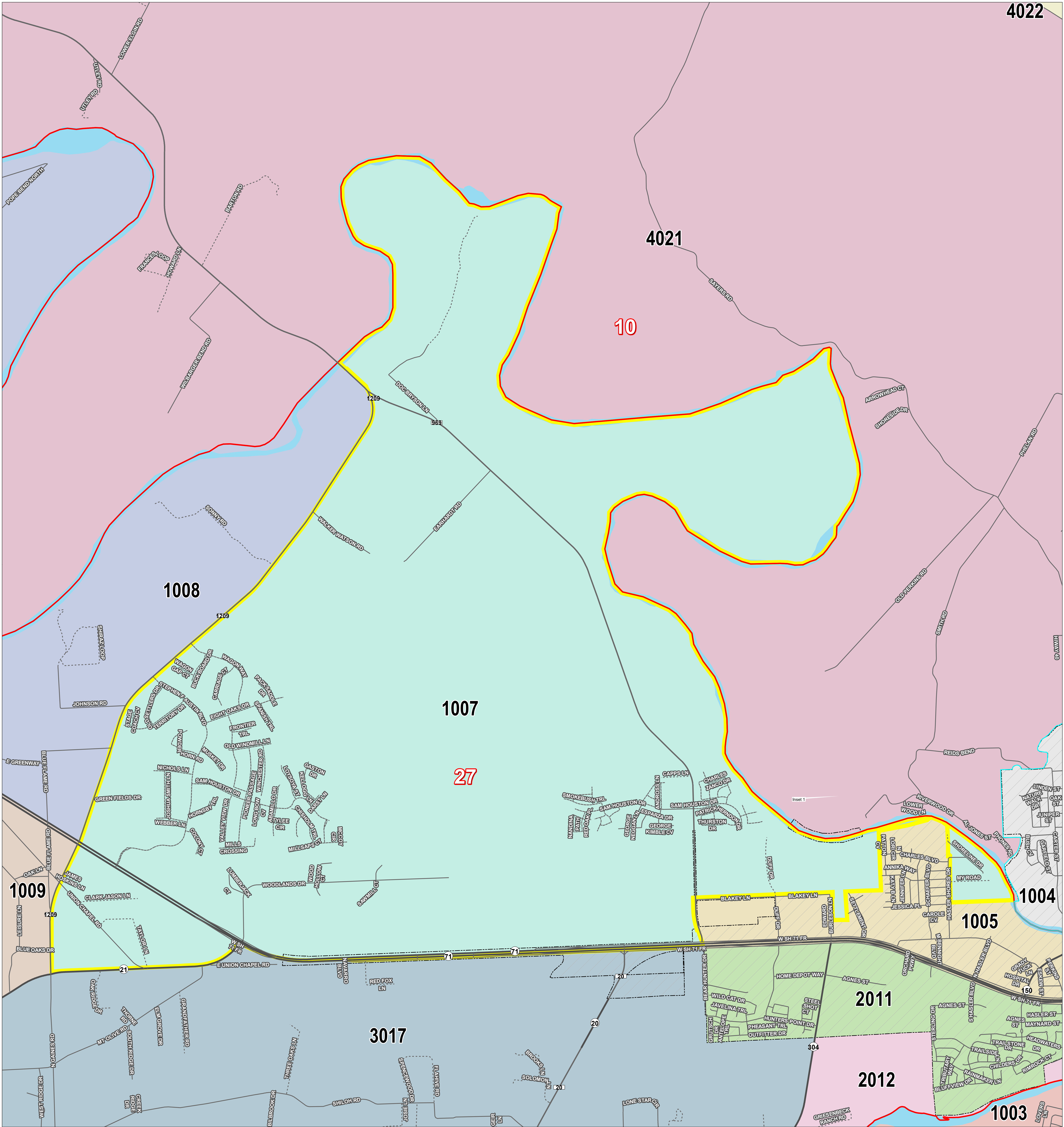


Bastrop County, Texas

Disclaimer: Bastrop County provides this map "as is" and assumes no liability for its completeness or accuracy. Information shown on this map is derived from public records that are constantly undergoing change and do not replace a site survey. This product is for informational purposes and may not have been prepared for or be suitable for legal, engineering or surveying purposes. It does not represent an on-the-ground survey and represents only the approximate relative location of property boundaries.

Map Produced: 11/19/2021 at 2:36:12 PM
Document Name: Election Precinct 1006_20220101

Bastrop County Election Precinct 1007



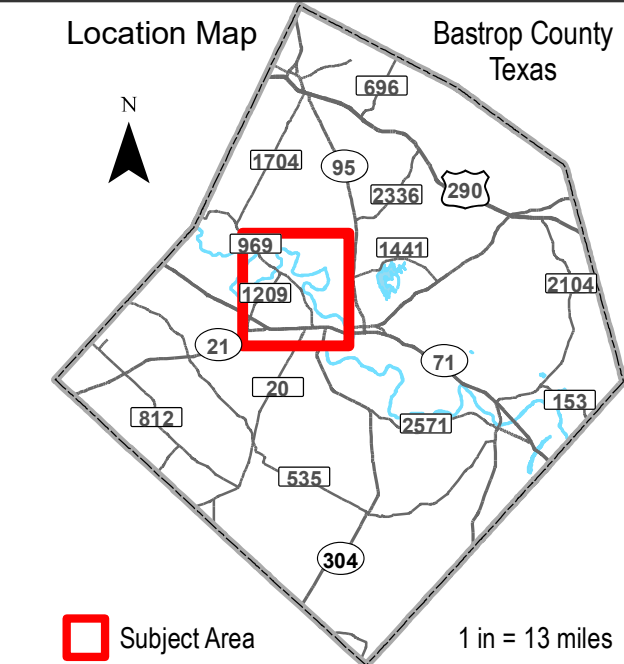
Election Precinct 1007



Election Precincts Effective 1/1/2022

1006	2013	3020
1007	2014	4021
1008	2015	4022
1009	2016	4023
2010	3017	4024
2011	3018	4025
2012	3019	4026

1027	Congressional District	US Highway
—	County Line	State Highway
- - -	City Limit	FM Road
~ ~ ~	River	Local Road
~ ~ ~	Lake	Private Road
- - -		Other Access

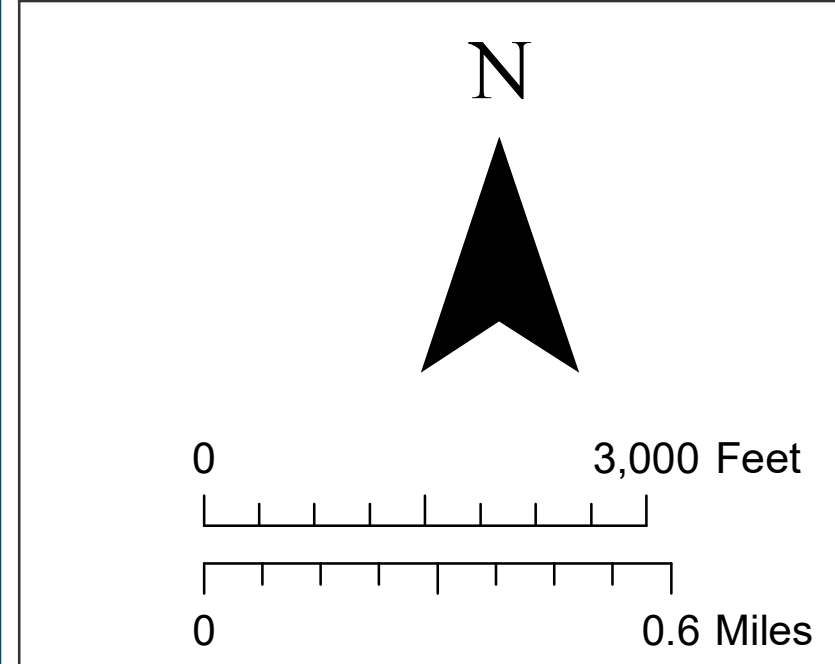
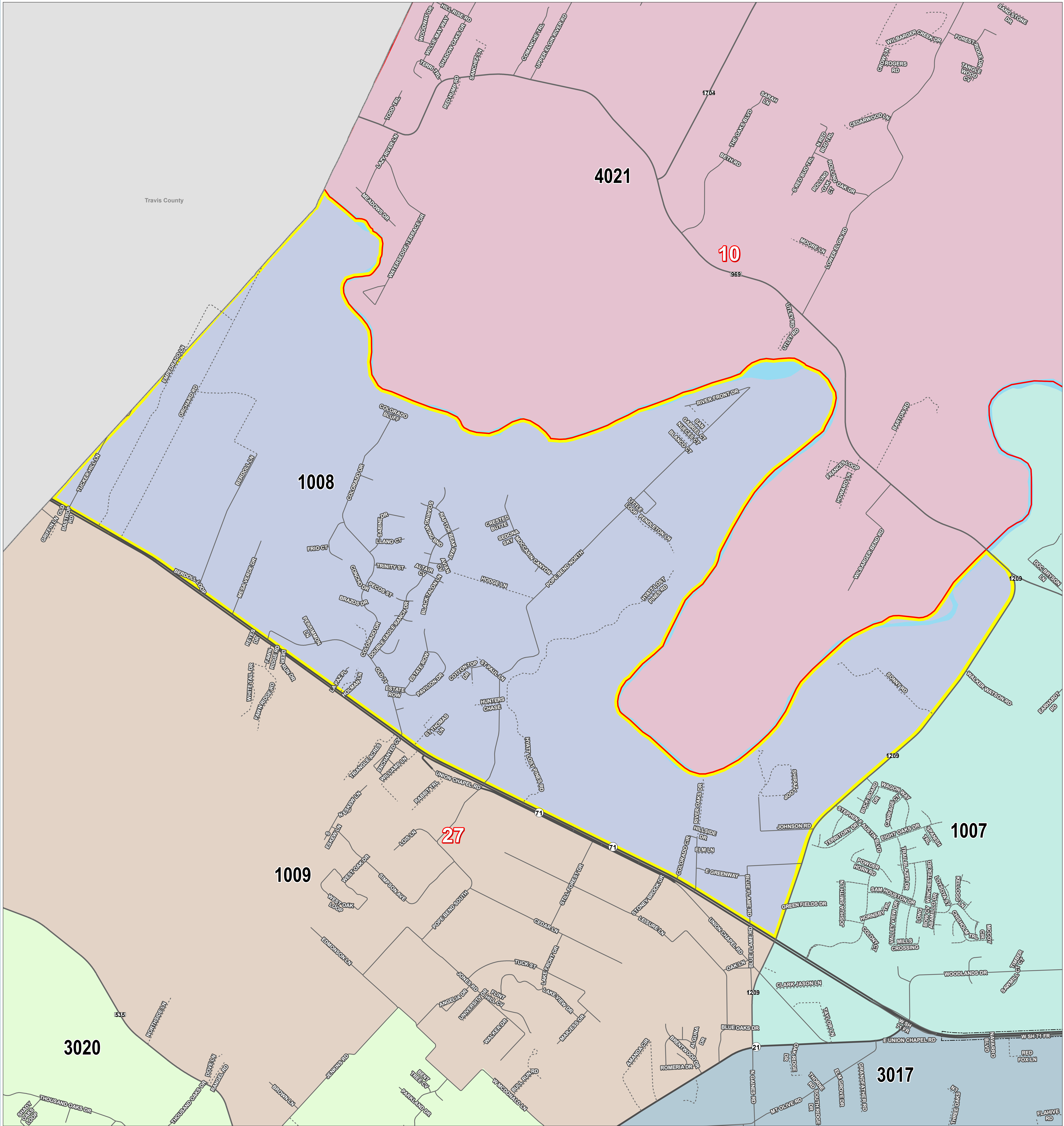


Bastrop County, Texas

Disclaimer: Bastrop County provides this map "as is" and assumes no liability for its completeness or accuracy. Information shown on this map is derived from public records that are constantly undergoing change and do not replace a site survey. This product is for informational purposes and may not have been prepared for or be suitable for legal, engineering or surveying purposes. It does not represent an on-the-ground survey and represents only the approximate relative location of property boundaries.

Map Produced: 11/19/2023 at 4:08:30 PM
 Document Name: Election Precinct 1007_20220101

Bastrop County Election Precinct 1008



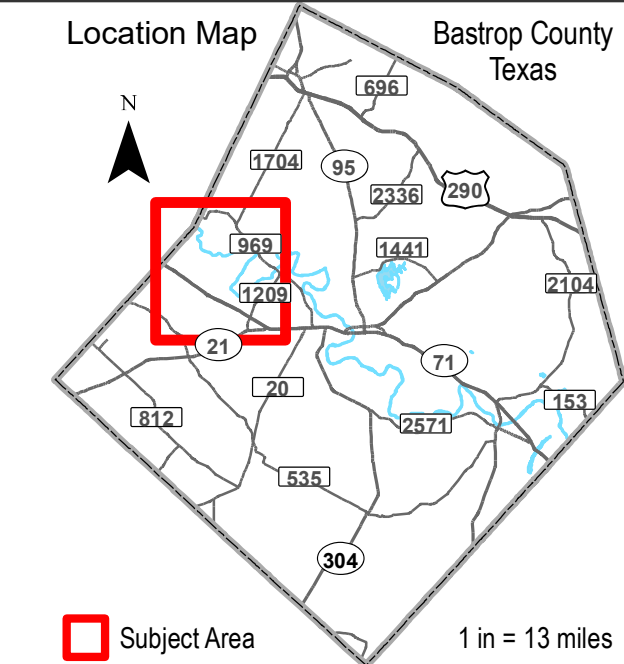
Election Precinct 1008



Election Precincts Effective 1/1/2022

1001	1006	2013	3020
1002	1007	2014	4021
1003	1008	2015	4022
1004	1009	2016	4023
1005	2010	3017	4024
	2011	3018	4025
	2012	3019	4026

Congressional District	US Highway
County Line	State Highway
City Limit	FM Road
River	Local Road
Lake	Private Road
	Other Access

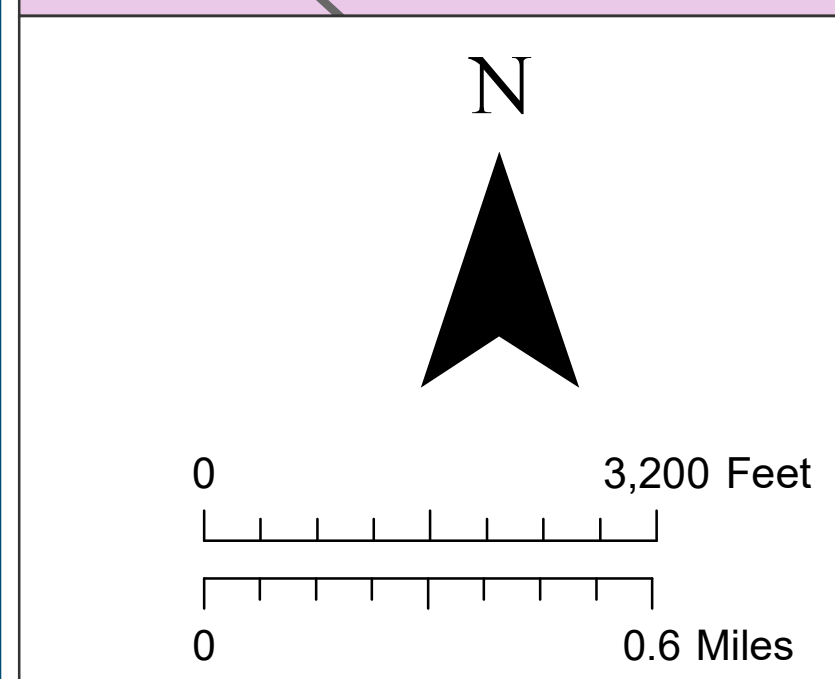
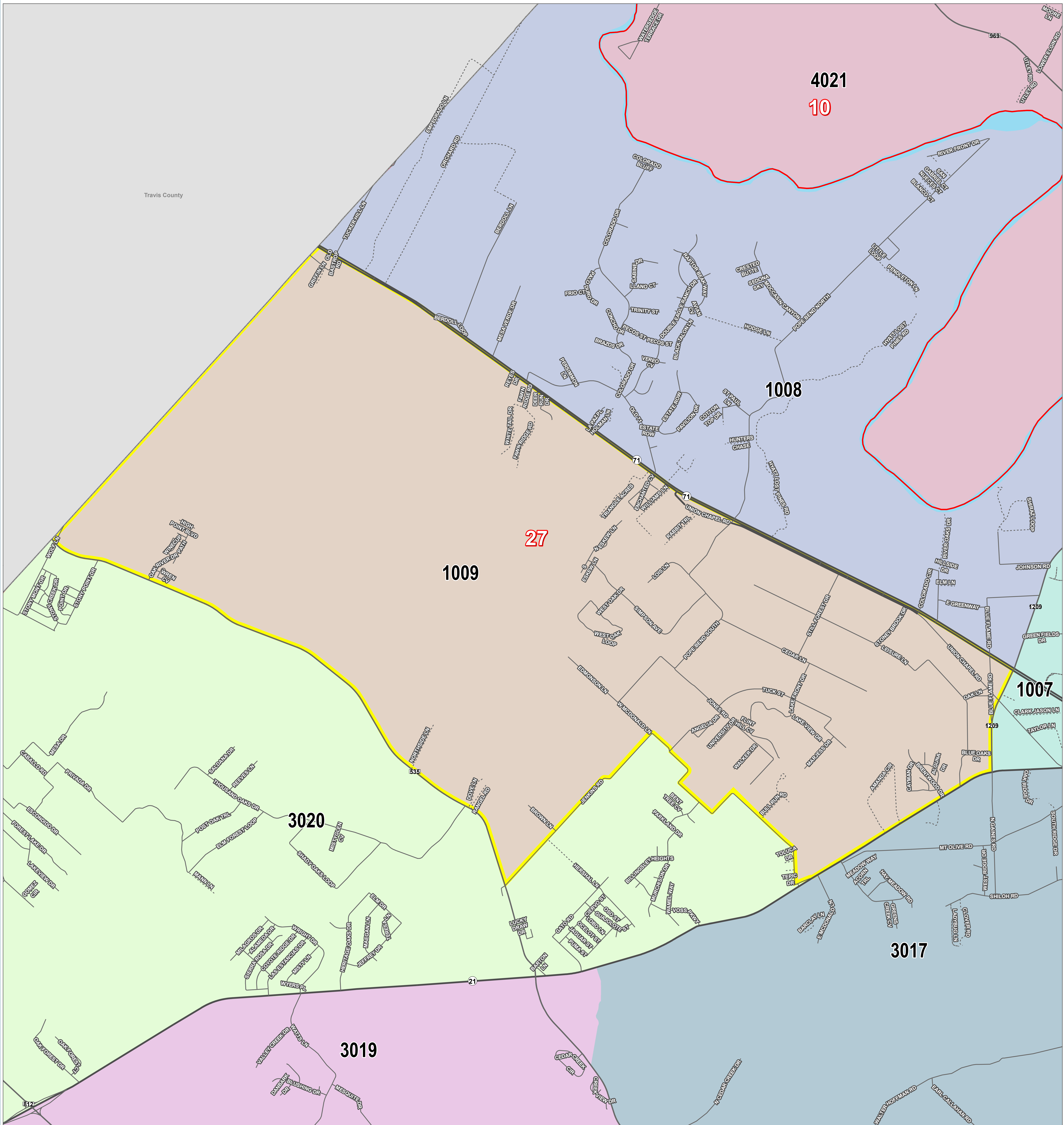


Bastrop County, Texas

Disclaimer: Bastrop County provides this map "as is" and assumes no liability for its completeness or accuracy. Information shown on this map is derived from public records that are constantly undergoing change and do not replace a site survey. This product is for informational purposes and may not have been prepared for or be suitable for legal, engineering or surveying purposes. It does not represent an on-the-ground survey and represents only the approximate relative location of property boundaries.

Map Produced: 11/19/2021 at 2:37:41 PM
Document Name: Election Precinct 1008_20220101

Bastrop County Election Precinct 1009



Election Precinct 1009

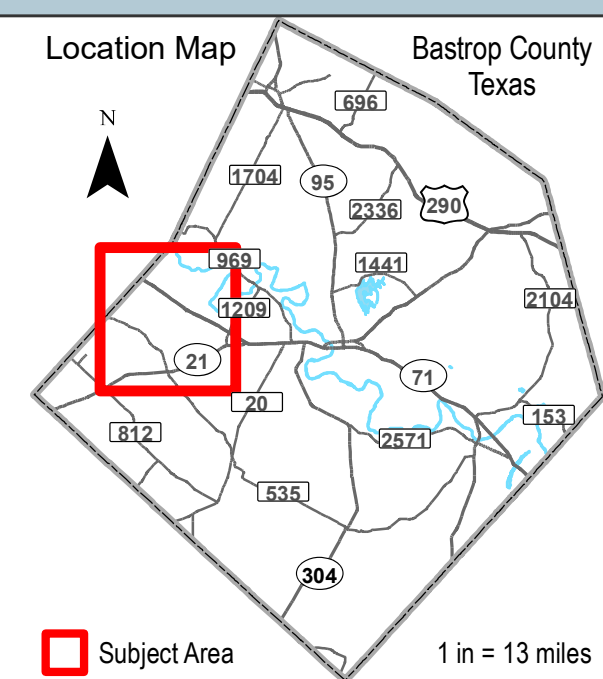


Election Precincts Effective 1/1/2022

1001	1002	1003	1004	1005	1006	1007	1008	1009	1010	1011	1012	2013	2014	2015	2016	3017	3018	3019	3020	4021	4022	4023	4024	4025	4026
------	------	------	------	------	------	------	------	------	------	------	------	------	------	------	------	------	------	------	------	------	------	------	------	------	------

- Congressional District
- County Line
- City Limit
- River
- Lake

- US Highway
- State Highway
- FM Road
- Local Road
- Private Road
- Other Access

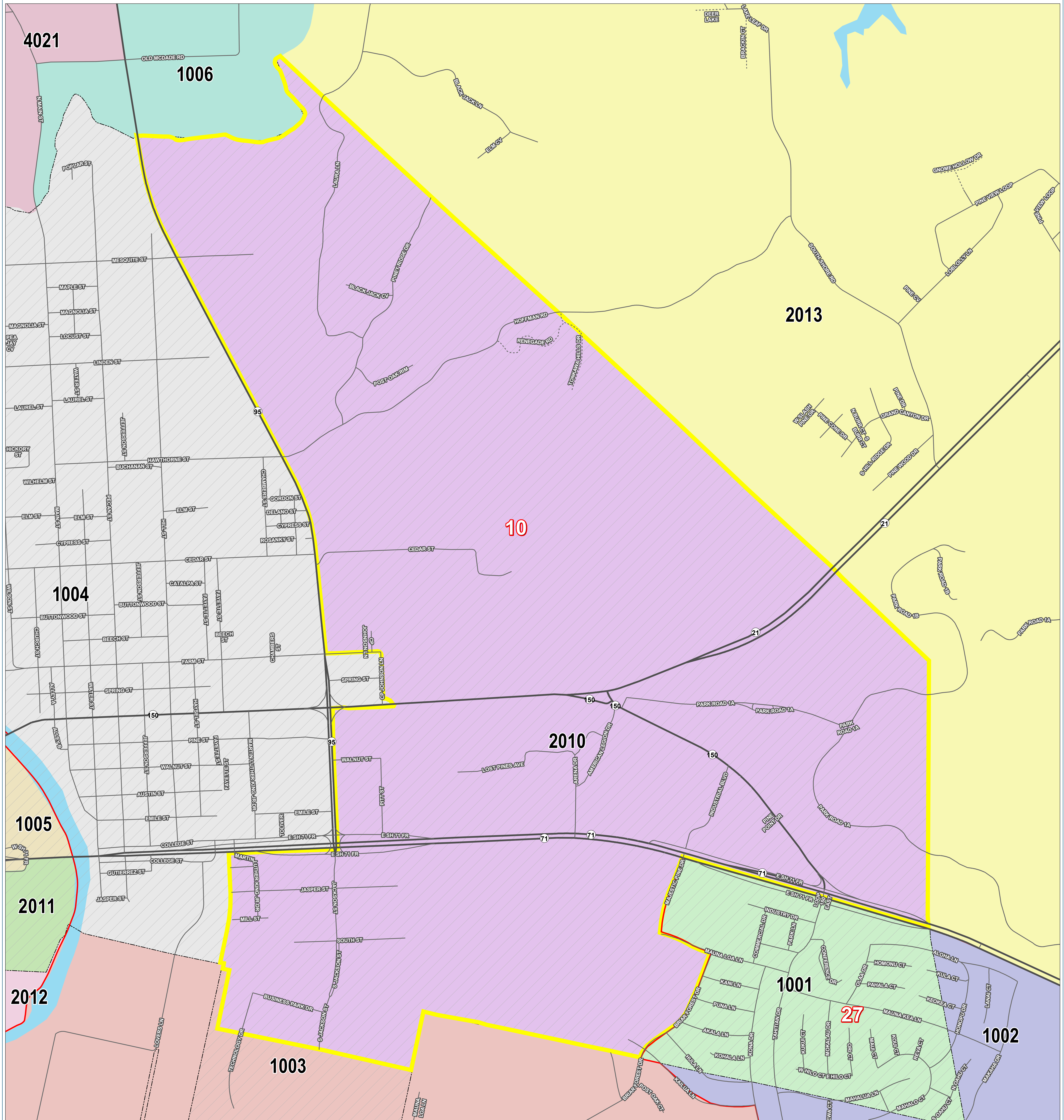


Bastrop County, Texas


Disclaimer: Bastrop County provides this map "as is" and assumes no liability for its completeness or accuracy. Information shown on this map is derived from public records that are constantly undergoing change and do not replace a site survey. This product is for informational purposes and may not have been prepared for or be suitable for legal, engineering or surveying purposes. It does not represent an on-the-ground survey and represents only the approximate relative location of property boundaries.

Map Produced: 11/19/2021 at 2:47:58 PM
Document Name: Election Precinct 1009_20220101

Bastrop County Election Precinct 2010



N



0 1,080 Feet
0 0.2 Miles

Election Precinct 2010

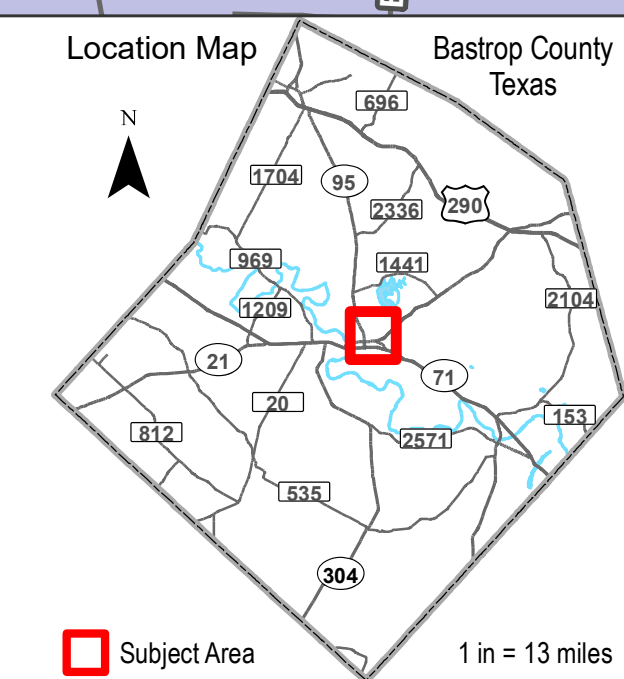


Election Precincts Effective 1/1/2022

1001	1006	2013	3020
1002	1007	2014	4021
1003	1008	2015	4022
1004	1009	2016	4023
1005	2010	3017	4024
	2011	3018	4025
	2012	3019	4026

10 27 Congressional District

County Line	US Highway
City Limit	State Highway
River	FM Road
Lake	Local Road
	Private Road
	Other Access

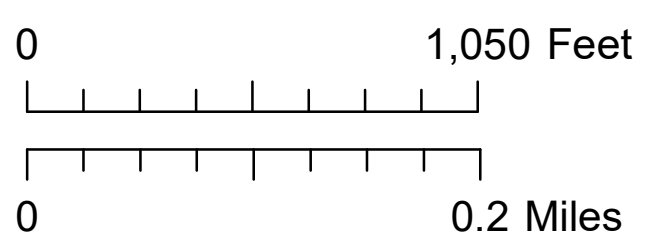

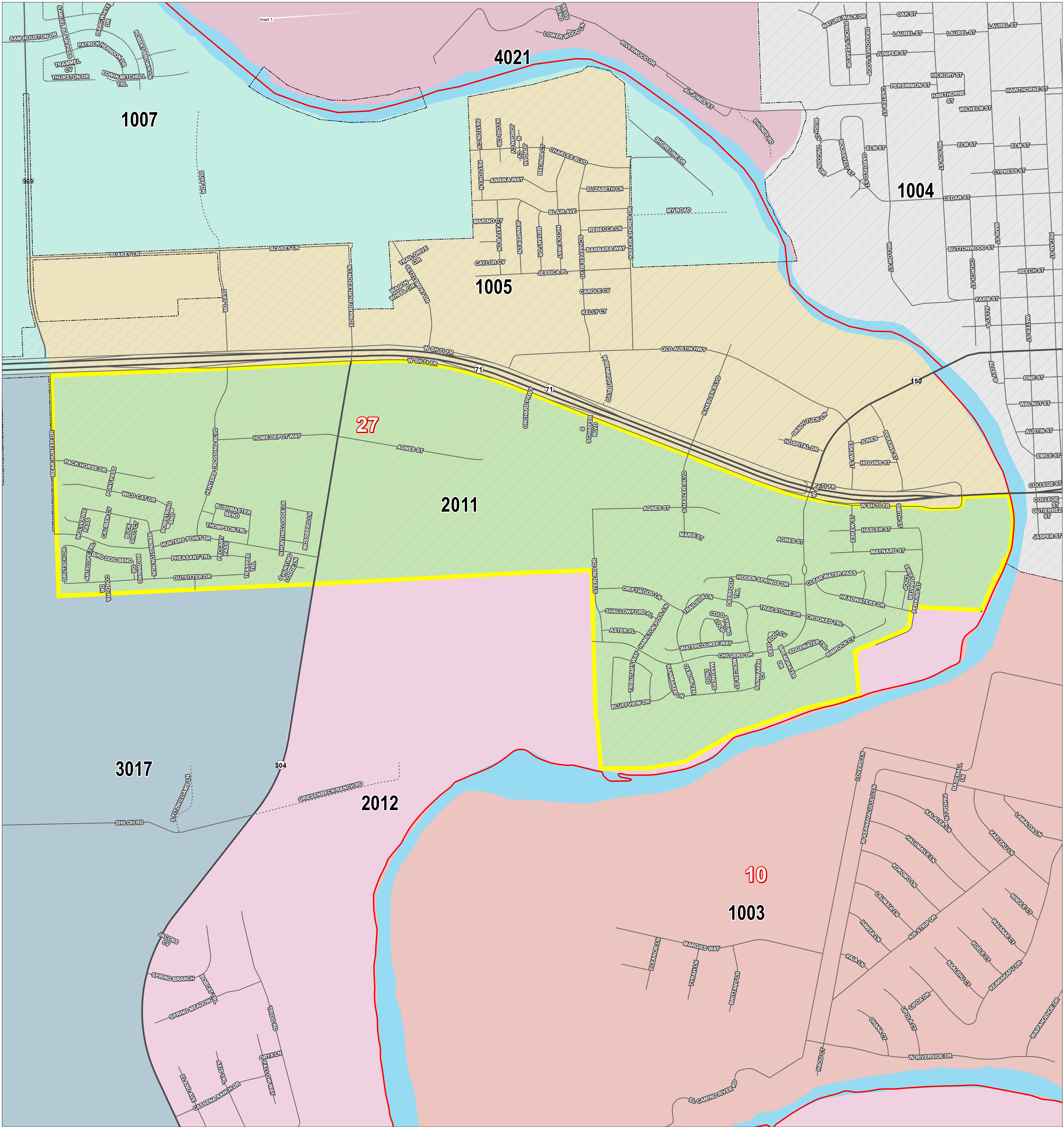


Bastrop County, Texas

Disclaimer: Bastrop County provides this map "as is" and assumes no liability for its completeness or accuracy. Information shown on this map is derived from public records that are constantly undergoing change and do not replace a site survey. This product is for informational purposes and may not have been prepared for or be suitable for legal, engineering or surveying purposes. It does not represent an on-the-ground survey and represents only the approximate relative location of property boundaries.

Map Produced: 11/19/2021 at 2:50:43 PM
Document Name: Election Precinct 2010_20220101

Bastrop County Election Precinct 2011



Election Precinct 2011



Election Precincts Effective 1/1/2022

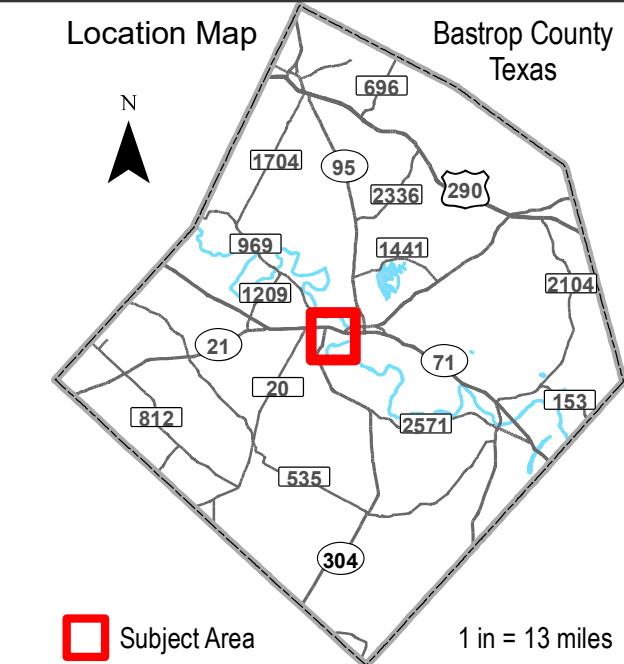
1001	1002	1003	1004	1005	1006	1007	1008	1009	2010	2011	2012	2013	2014	2015	2016	3017	3018	3019	3020	4021	4022	4023	4024	4025	4026
------	------	------	------	------	------	------	------	------	------	------	------	------	------	------	------	------	------	------	------	------	------	------	------	------	------

10 | 27 Congressional District

- County Line
- City Limit
- River
- Lake

US Highway

- State Highway
- FM Road
- Local Road
- Private Road
- Other Access

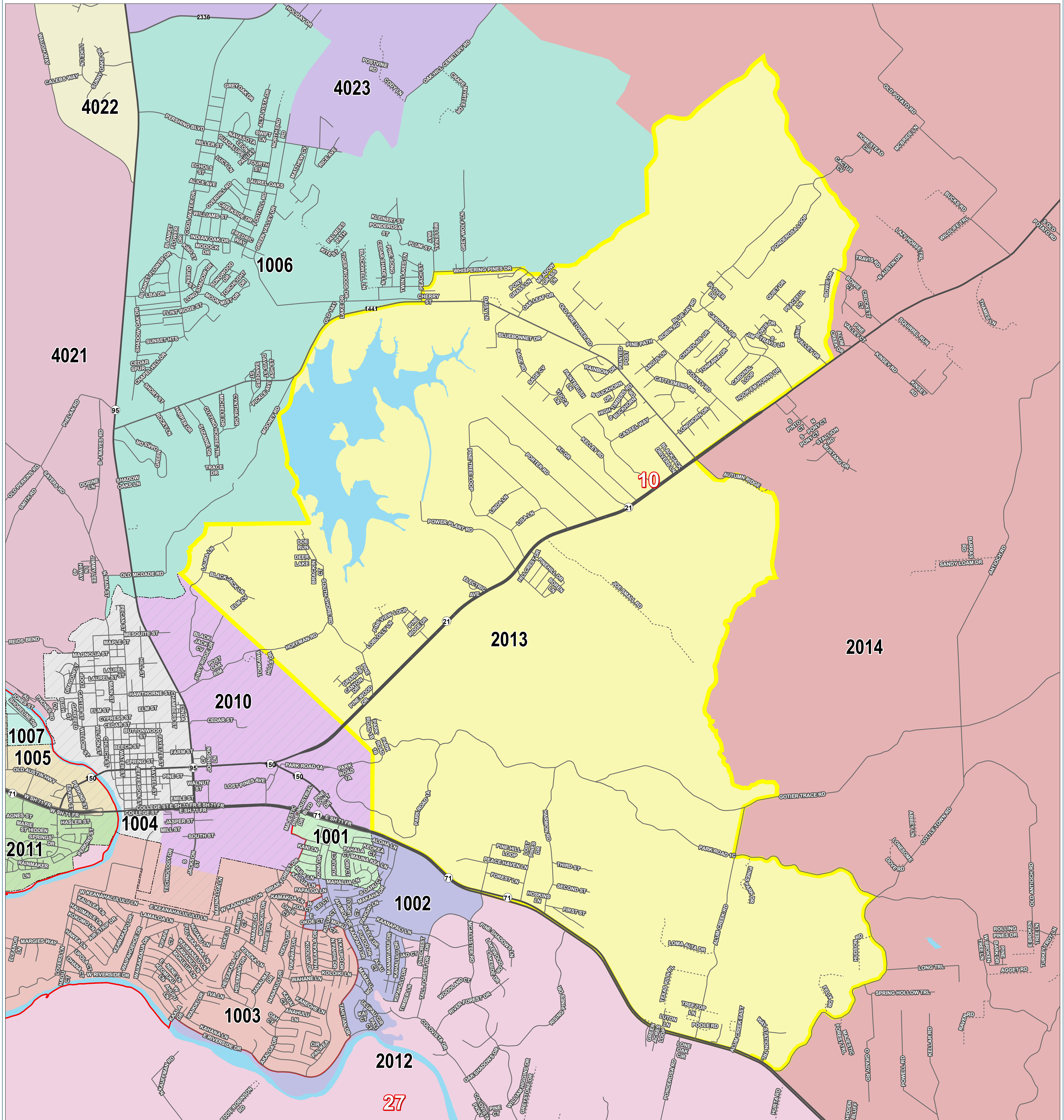


Bastrop County, Texas


Disclaimer: Bastrop County provides this map "as is" and assumes no liability for its completeness or accuracy. Information shown on this map is derived from public records that are constantly undergoing change and do not replace a site survey. This product is for informational purposes and may not have been prepared for or be suitable for legal, engineering or surveying purposes. It does not represent an on-the-ground survey and represents only the approximate relative location of property boundaries.

Map Produced: 11/19/2021 at 2:52:56 PM
Document Name: Election Precinct 2011_20220101

Bastrop County Election Precinct 2013



N



0 3,600 Feet
0 0.7 Miles

Election Precinct 2013

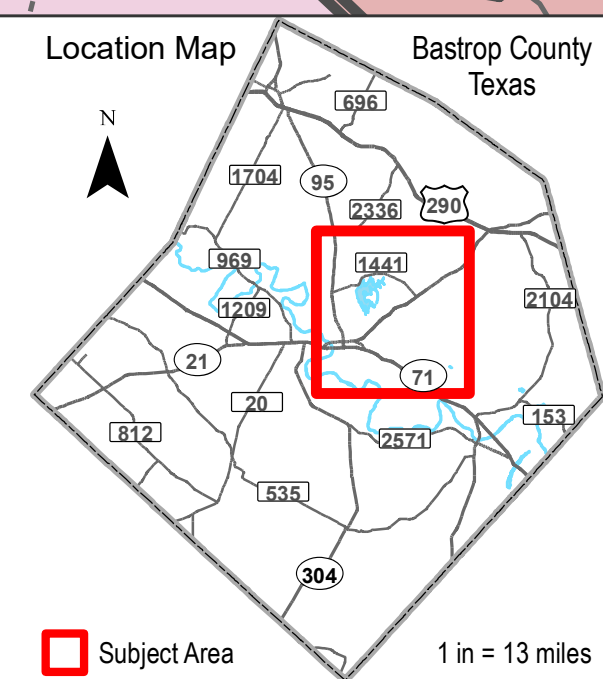


Election Precincts Effective 1/1/2022

1001	1006	2013	3020
1002	1007	2014	4021
1003	1008	2015	4022
1004	1009	2016	4023
1005	2010	2017	4024
	2011	2018	4025
	2012	2019	4026

10 27 Congressional District

- County Line
- City Limit
- River
- Lake
- US Highway
- State Highway
- FM Road
- Local Road
- Private Road
- Other Access

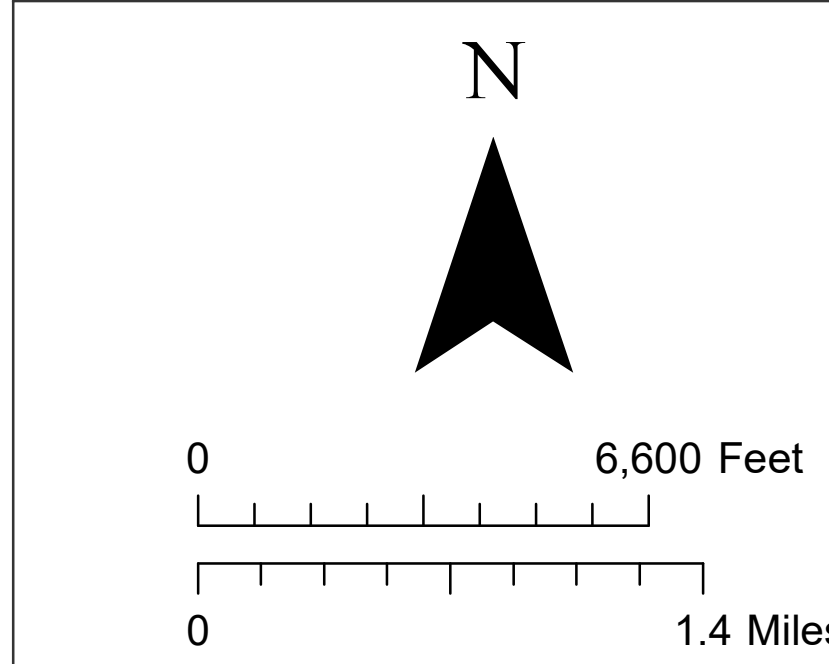
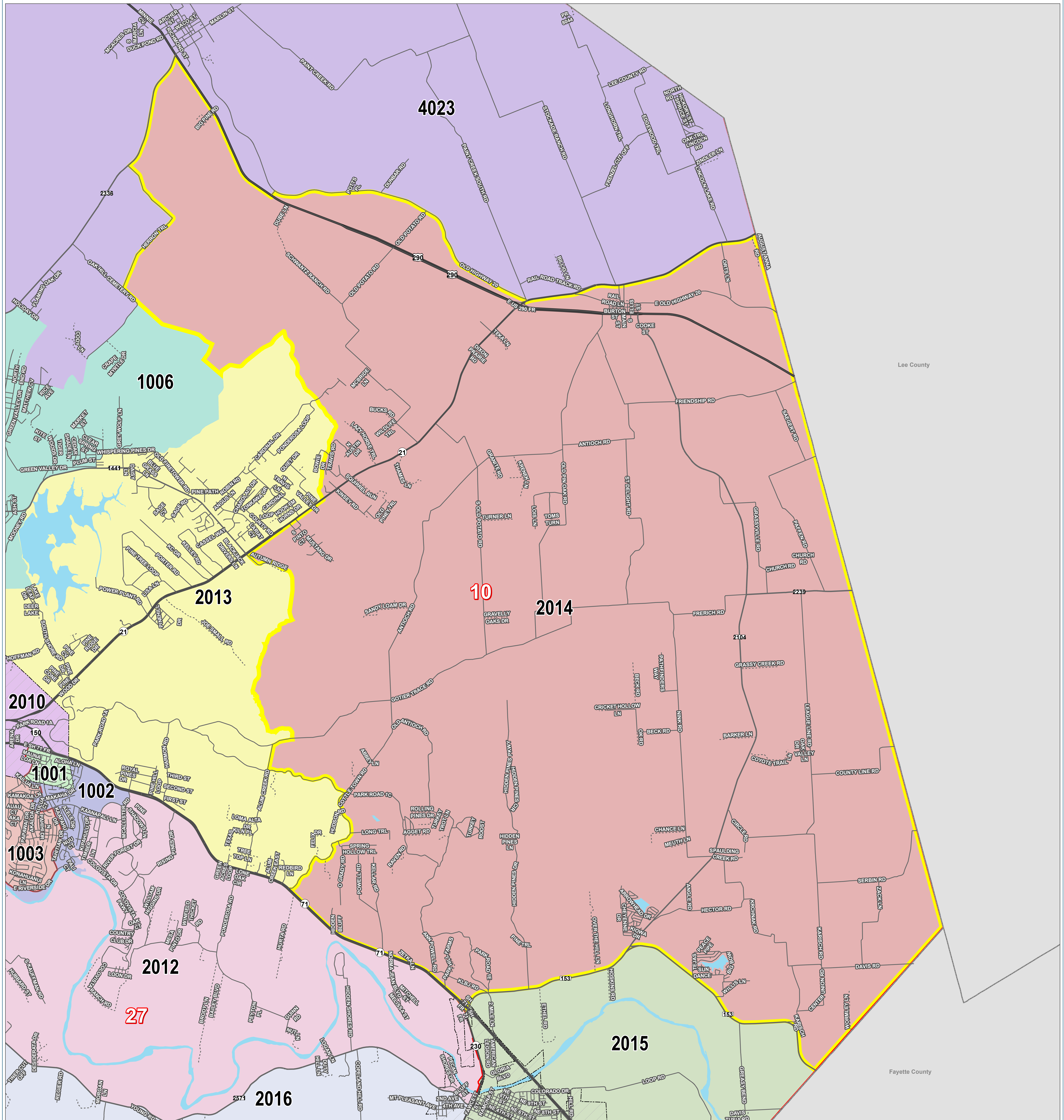


Bastrop County, Texas

Disclaimer: Bastrop County provides this map "as is" and assumes no liability for its completeness or accuracy. Information shown on this map is derived from public records that are constantly undergoing change and do not replace a site survey. This product is for informational purposes and may not have been prepared for or be suitable for legal, engineering or surveying purposes. It does not represent an on-the-ground survey and represents only the approximate relative location of property boundaries.

Map Produced: 11/19/2023 at 4:04:07 PM
Document Name: Election Precinct 2013_20220101

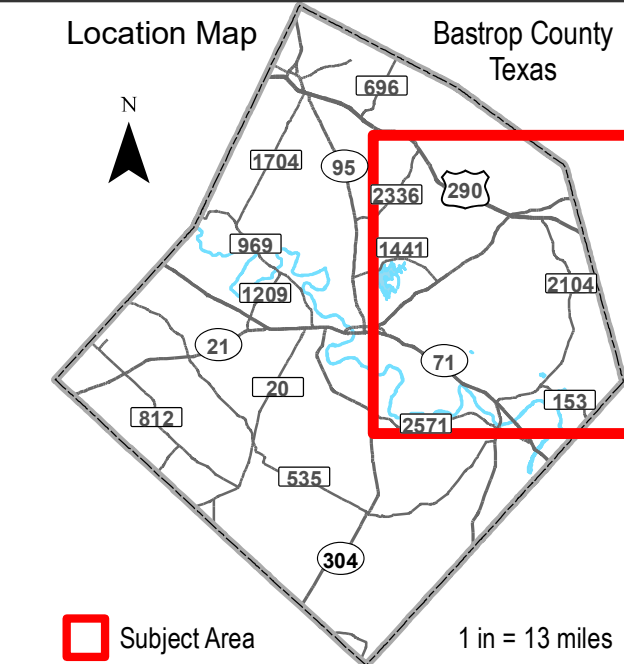
Bastrop County Election Precinct 2014



Election Precinct 2014

Election Precincts Effective 1/1/2022	
1001	2013
1002	2014
1003	2015
1004	2016
1005	2017
1006	2018
1007	2019
1008	2020
1009	2021
1010	2022
1011	2023
1012	2024
1013	2025
1014	2026

10 27	Congressional District		US Highway
	County Line		State Highway
	City Limit		FM Road
	River		Local Road
	Lake		Private Road
			Other Access

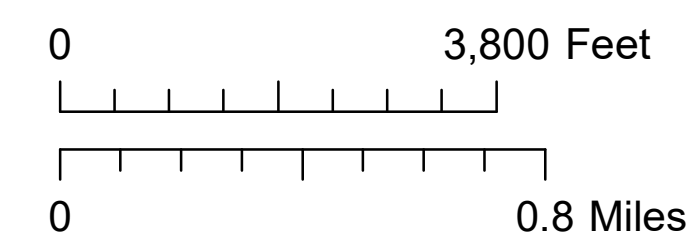

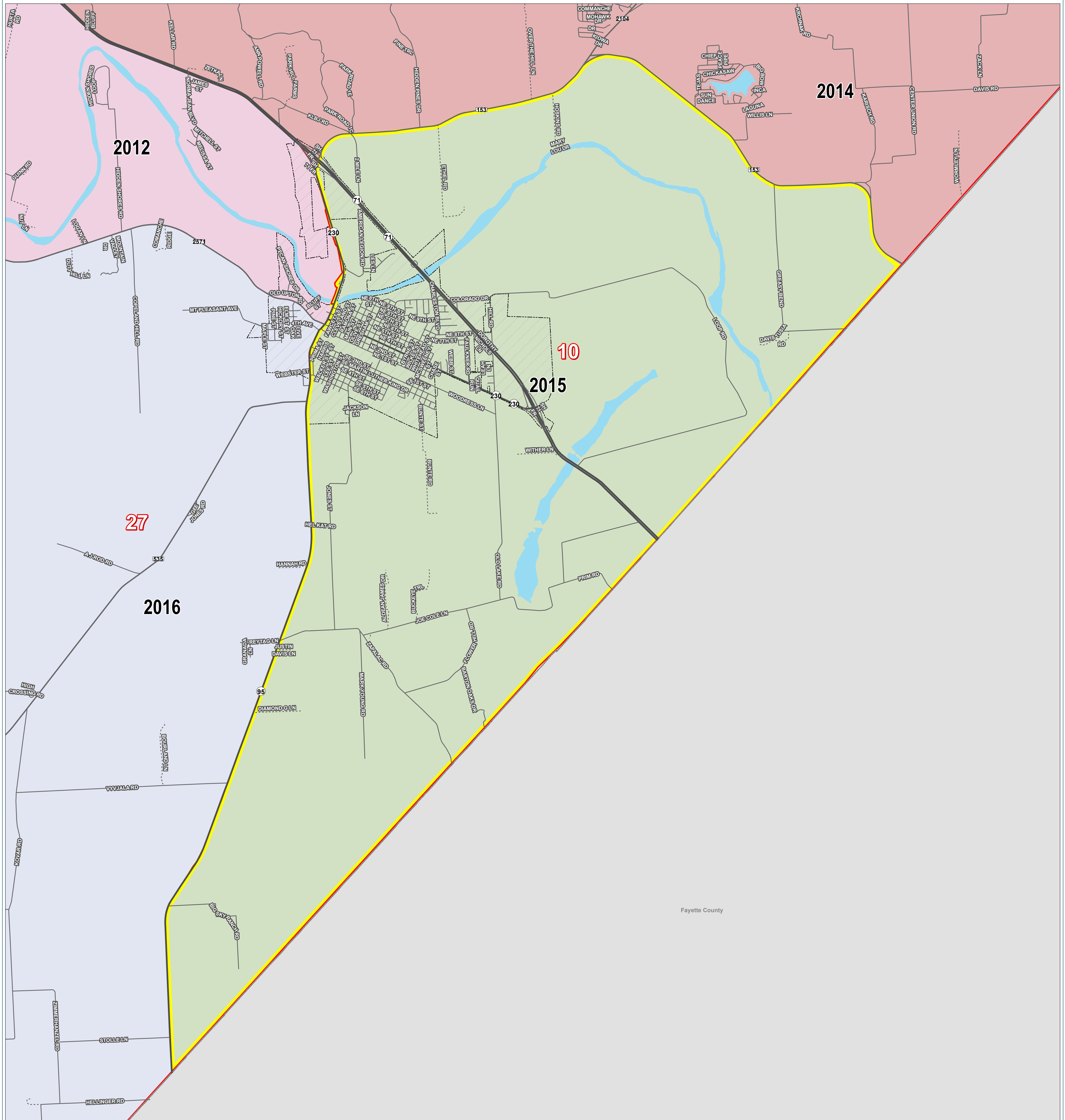


Bastrop County, Texas

Disclaimer: Bastrop County provides this map "as is" and assumes no liability for its completeness or accuracy. Information shown on this map is derived from public records that are constantly undergoing change and do not replace a site survey. This product is for informational purposes and may not have been prepared for or be suitable for legal, engineering or surveying purposes. It does not represent an on-the-ground survey and represents only the approximate relative location of property boundaries.

Map Produced: 11/19/2021 at 5:47:58 PM
 Document Name: Election Precinct 2014_20220101

Bastrop County Election Precinct 2015



Election Precinct 2015



Election Precincts Effective 1/1/2022

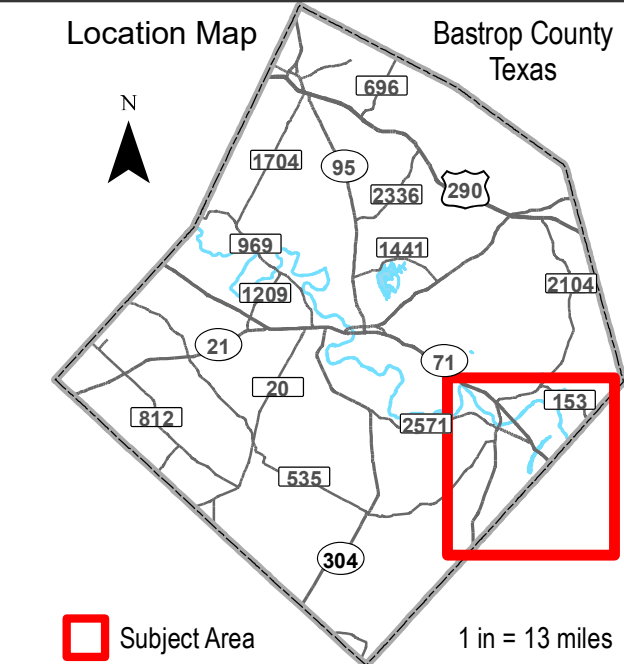
1001	1002	1003	1004	1005	2013	2014	2015	2016	3020	4021	4022	4023	4024	4025	4026
------	------	------	------	------	------	------	------	------	------	------	------	------	------	------	------

Congressional District

10	27
----	----

Legend

—	US Highway
—	State Highway
—	FM Road
—	Local Road
---	Private Road
---	Other Access

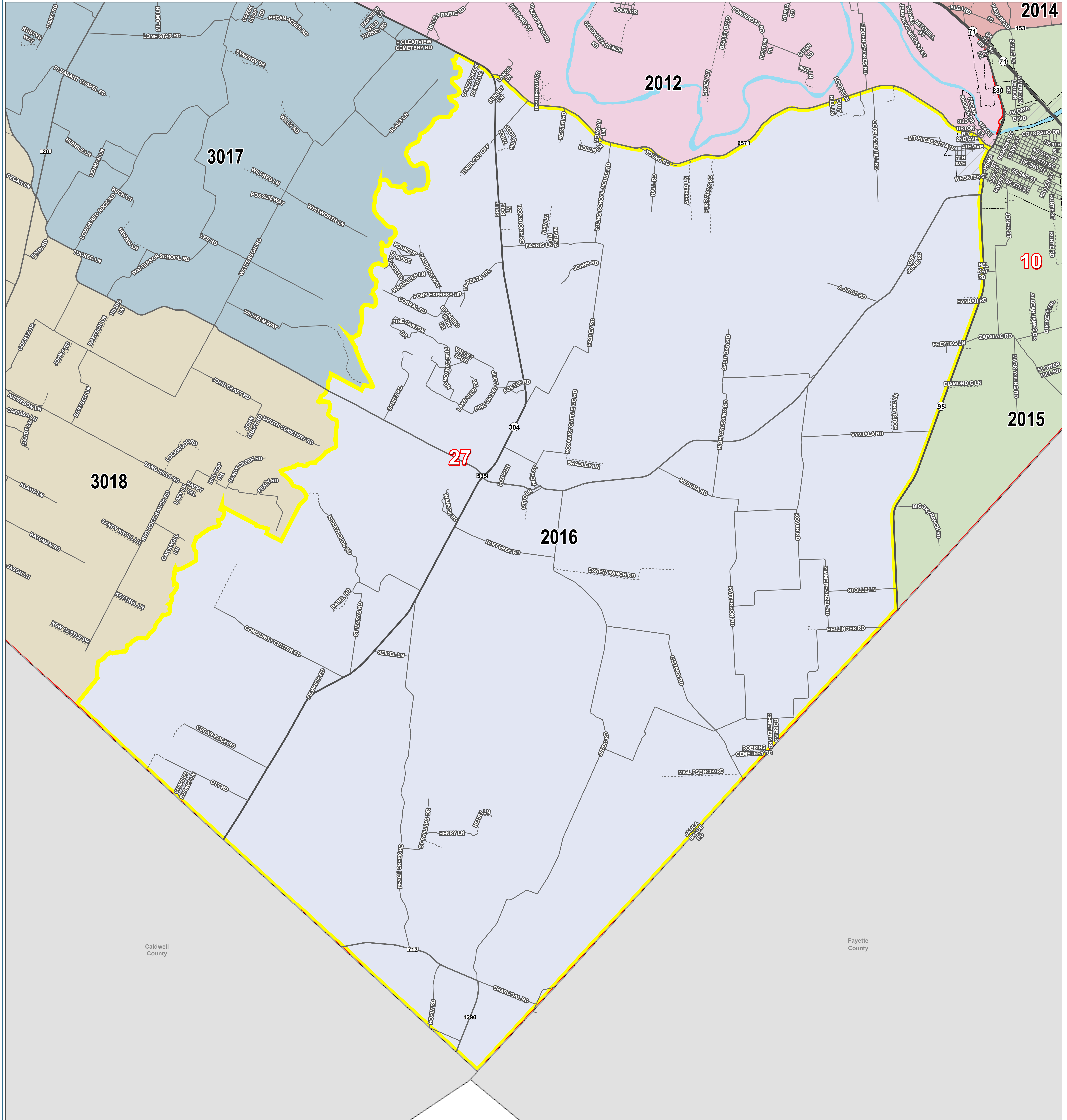


Bastrop County, Texas


Disclaimer: Bastrop County provides this map "as is" and assumes no liability for its completeness or accuracy. Information shown on this map is derived from public records that are constantly undergoing change and do not replace a site survey. This product is for informational purposes and may not have been prepared for or be suitable for legal, engineering or surveying purposes. It does not represent an on-the-ground survey and represents only the approximate relative location of property boundaries.

Map Produced: 11/19/2021 at 3:05:57 PM
Document Name: Election Precinct 2015_20220101

Bastrop County Election Precinct 2016



N



0 6,400 Feet
0 1.3 Miles

Election Precinct 2016

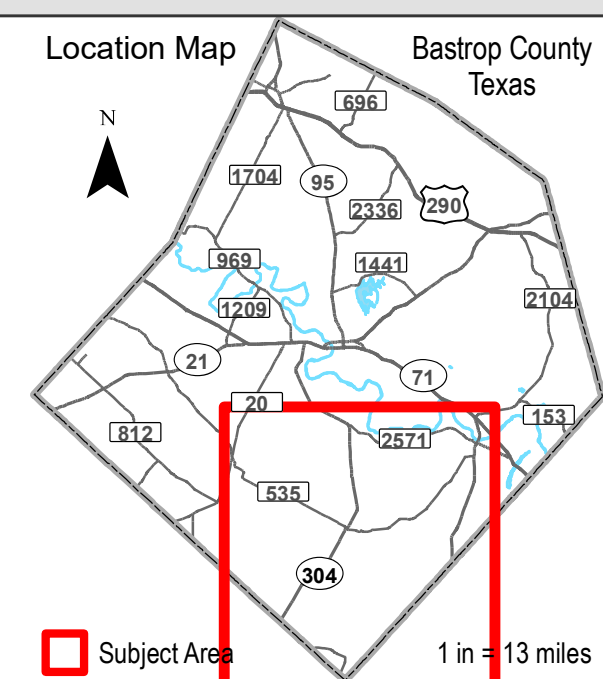


Election Precincts Effective 1/1/2022

1001	1006	2013	3020
1002	1007	2014	4021
1003	1008	2015	4022
1004	1009	2016	4023
1005	2010	3017	4024
	2011	3018	4025
	2012	3019	4026

10 | 27 Congressional District

- County Line
- City Limit
- River
- Lake
- US Highway
- State Highway
- FM Road
- Local Road
- Private Road
- Other Access

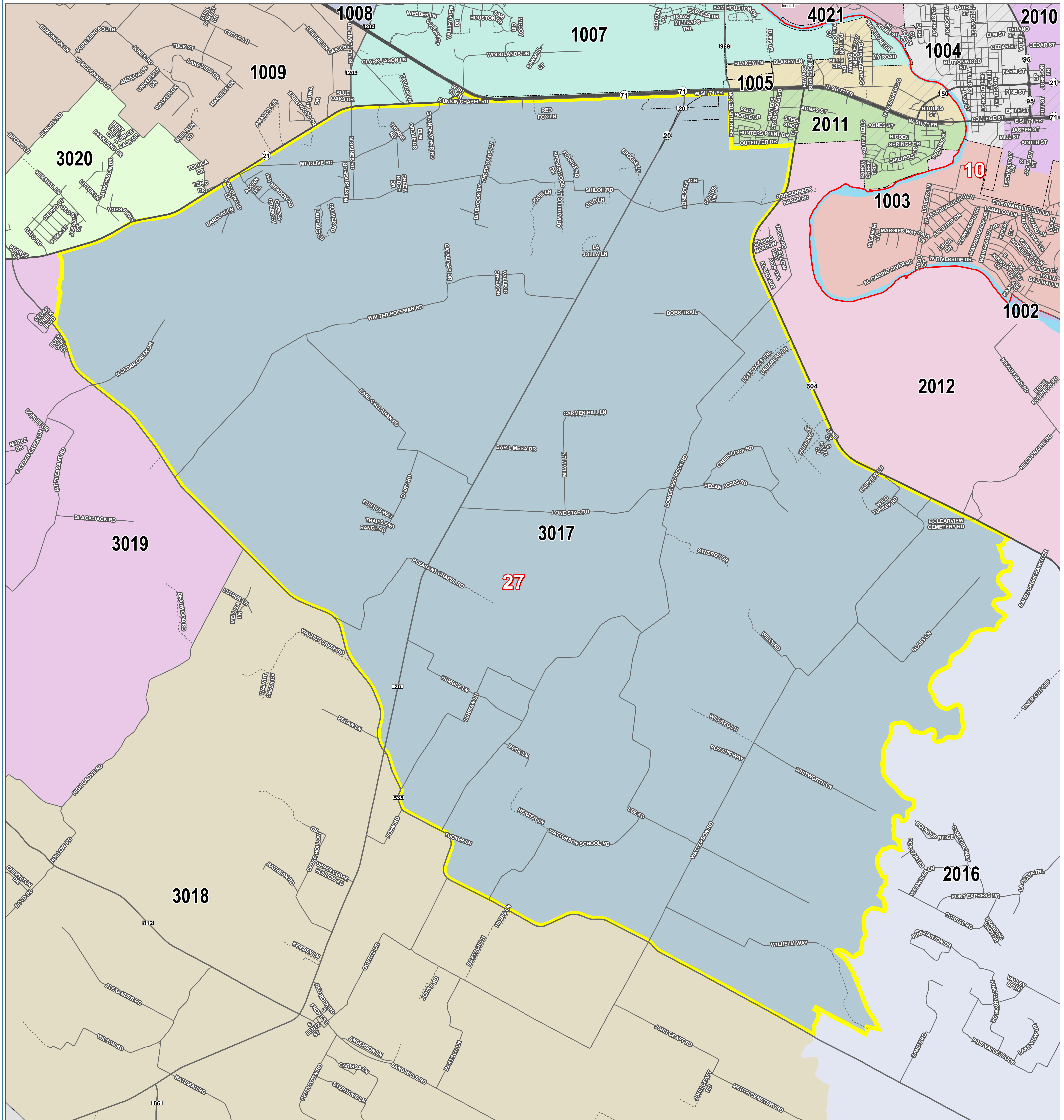


Bastrop County, Texas


Disclaimer: Bastrop County provides this map "as is" and assumes no liability for its completeness or accuracy. Information shown on this map is derived from public records that are constantly undergoing change and do not replace a site survey. This product is for informational purposes and may not have been prepared for or be suitable for legal, engineering or surveying purposes. It does not represent an on-the-ground survey and represents only the approximate relative location of property boundaries.

Map Produced: 11/19/2021 at 3:10:58 PM
Document Name: Election Precinct 2016_20220101

Bastrop County Election Precinct 3017



N



0 4,200 Feet
0 0.9 Miles

Election Precinct 3017

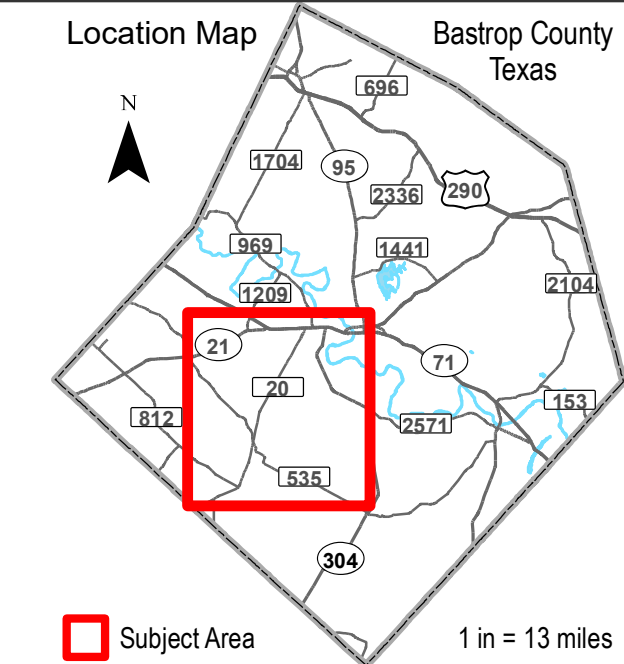


Election Precincts Effective 1/1/2022

1001	1006	2013	3020
1002	1007	2014	4021
1003	1008	2015	4022
1004	1009	2016	4023
1005	2010	3017	4024
	2011	3018	4025
	2012	3019	4026

10 27 Congressional District

County Line	US Highway
City Limit	State Highway
River	FM Road
Lake	Local Road
	Private Road
	Other Access



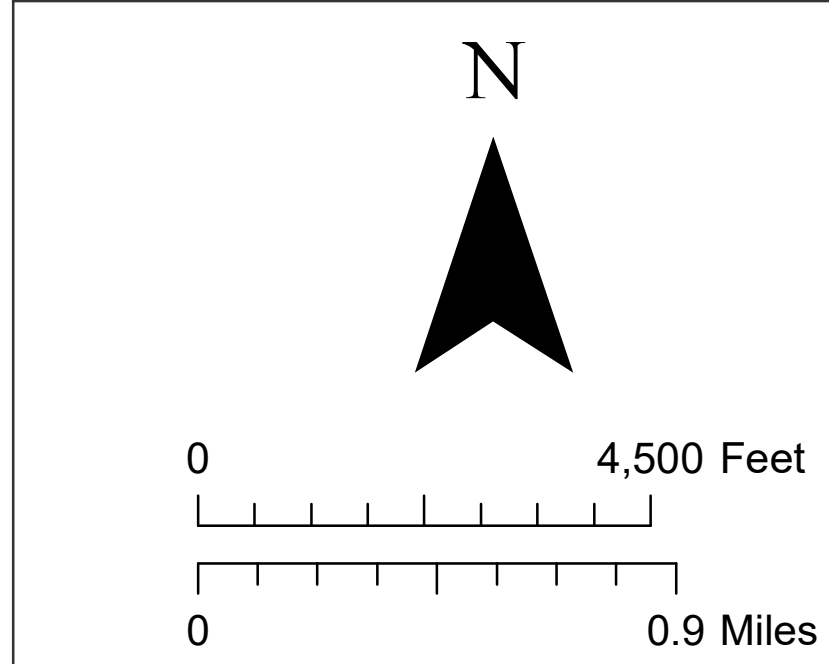
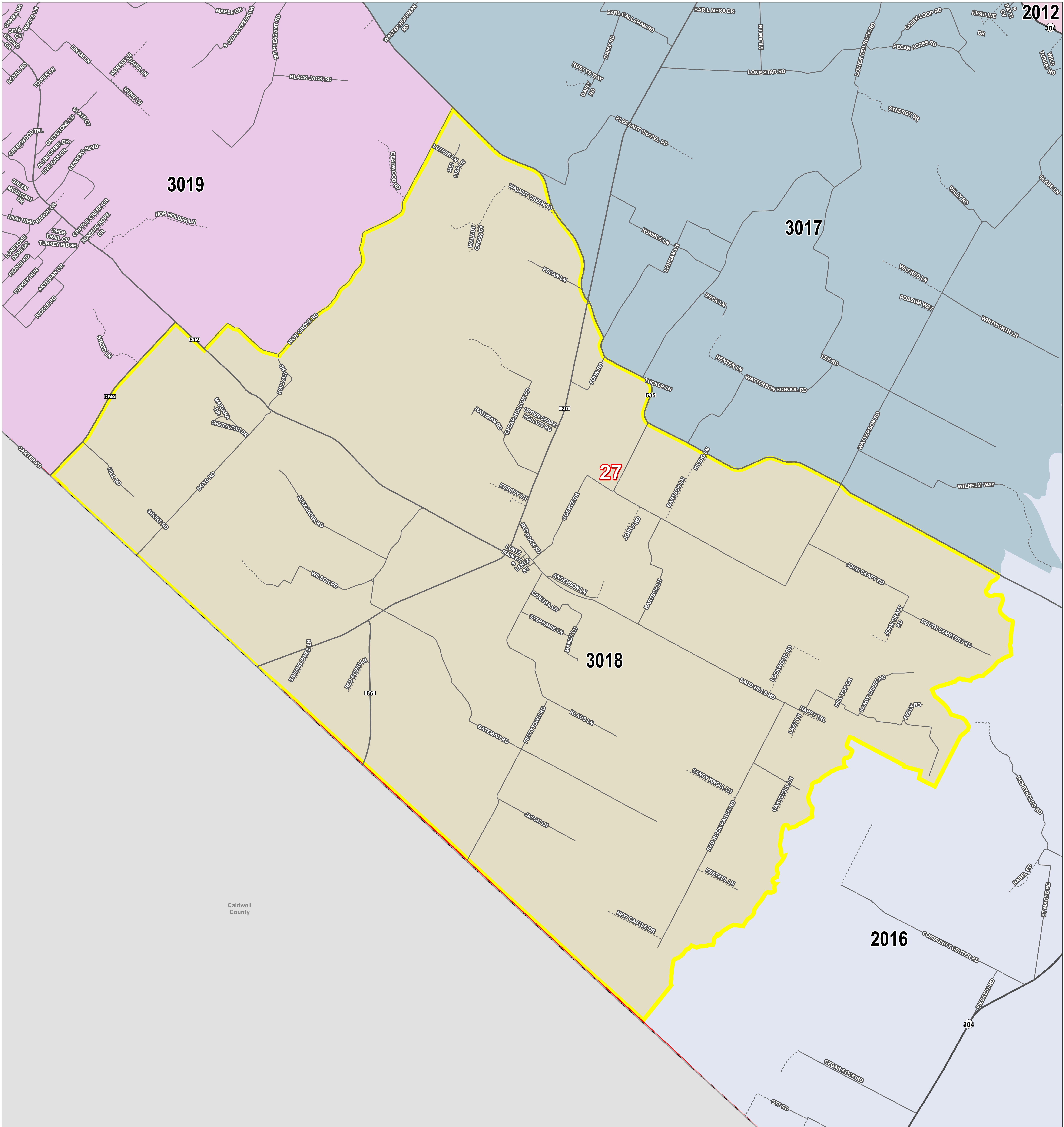
Bastrop County, Texas

Disclaimer: Bastrop County provides this map "as is" and assumes no liability for its completeness or accuracy. Information shown on this map is derived from public records that are constantly undergoing change and do not replace a site survey. This product is for informational purposes and may not have been prepared for or be suitable for legal, engineering or surveying purposes. It does not represent an on-the-ground survey and represents only the approximate relative location of property boundaries.

Map Produced: 11/19/2023 at 3:13:49 PM
Document Name: Election Precinct 3017_20220101

Bastrop County Election Precinct 3018

2012



Election Precinct 3018

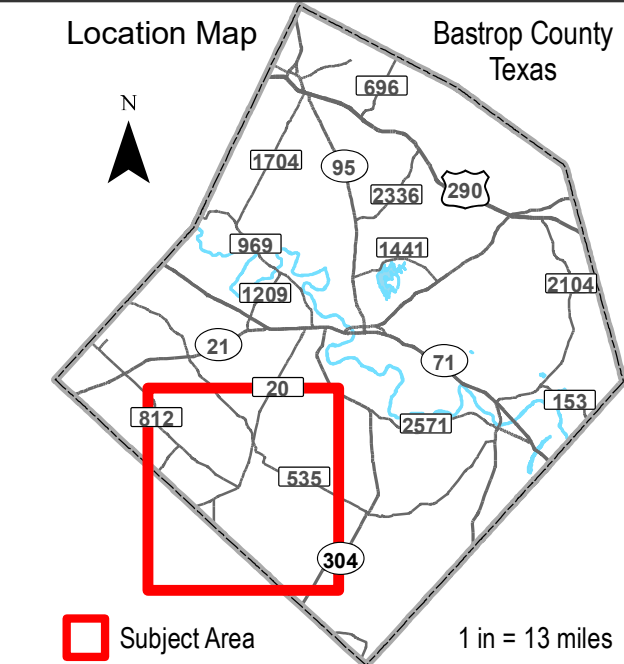


Election Precincts Effective 1/1/2022

1001	1002	1003	1004	1005	2013	2014	2015	2016	2017	2018	2019	3020	4021	4022	4023	4024	4025	4026
------	------	------	------	------	------	------	------	------	------	------	------	------	------	------	------	------	------	------

- Congressional District
- County Line
- City Limit
- River
- Lake

- US Highway
- State Highway
- FM Road
- Local Road
- Private Road
- Other Access

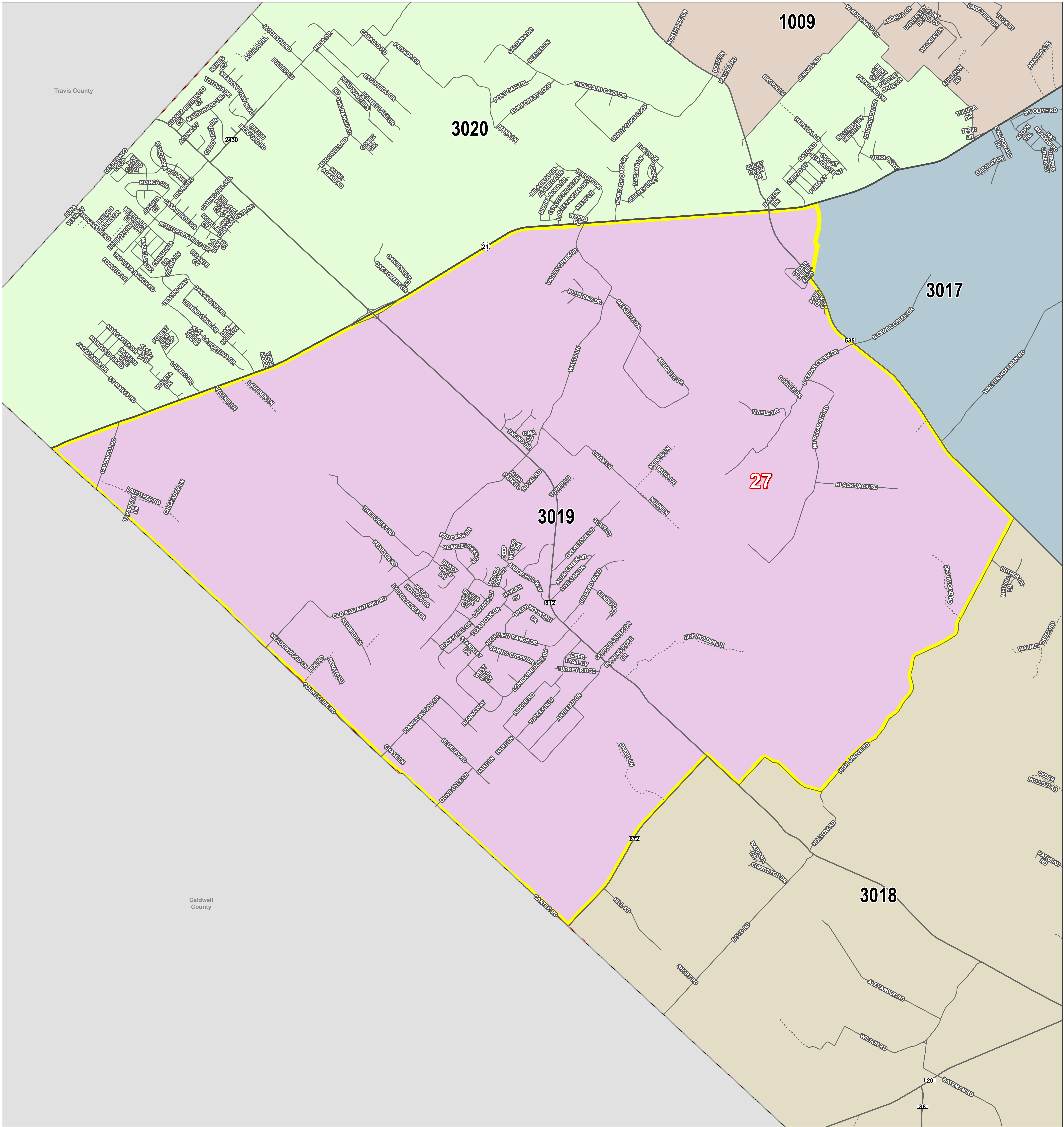


Bastrop County, Texas

Disclaimer: Bastrop County provides this map "as is" and assumes no liability for its completeness or accuracy. Information shown on this map is derived from public records that are constantly undergoing change and do not replace a site survey. This product is for informational purposes and may not have been prepared for or be suitable for legal, engineering or surveying purposes. It does not represent an on-the-ground survey and represents only the approximate relative location of property boundaries.

Map Produced: 11/19/2021 at 3:58:23 PM
Document Name: Election Precinct 3018_20220101

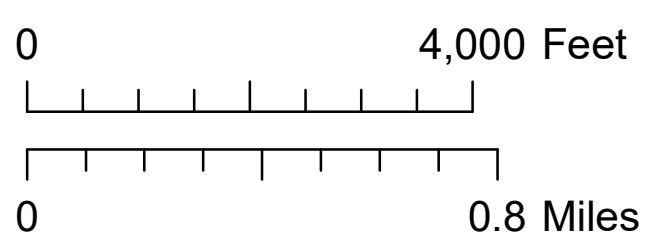
Bastrop County Election Precinct 3019



Travis County

Caldwell County

N



Election Precinct 3019



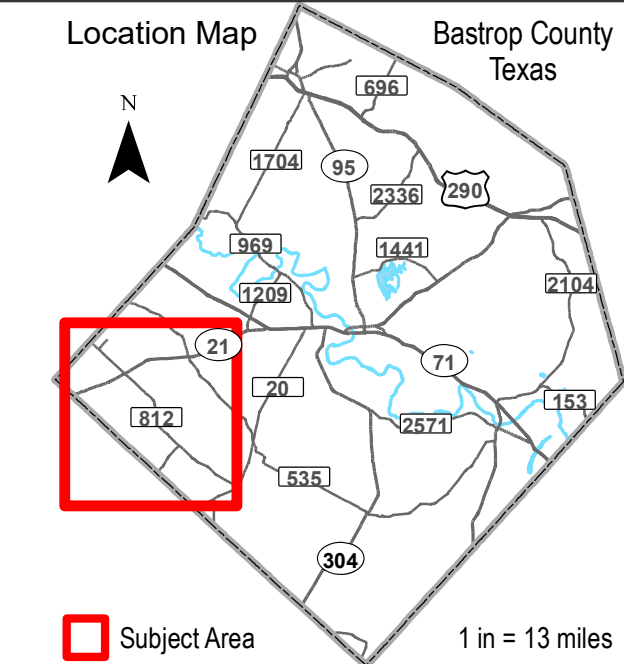
Election Precincts Effective 1/1/2022

1001	1002	1003	1004	1005	1006	1007	1008	1009	2013	2014	2015	2016	2017	2018	2019	3020	4021	4022	4023	4024	4025	4026
------	------	------	------	------	------	------	------	------	------	------	------	------	------	------	------	------	------	------	------	------	------	------

10|27 Congressional District

- County Line
- City Limit
- River
- Lake

- US Highway
- State Highway
- FM Road
- Local Road
- Private Road
- Other Access

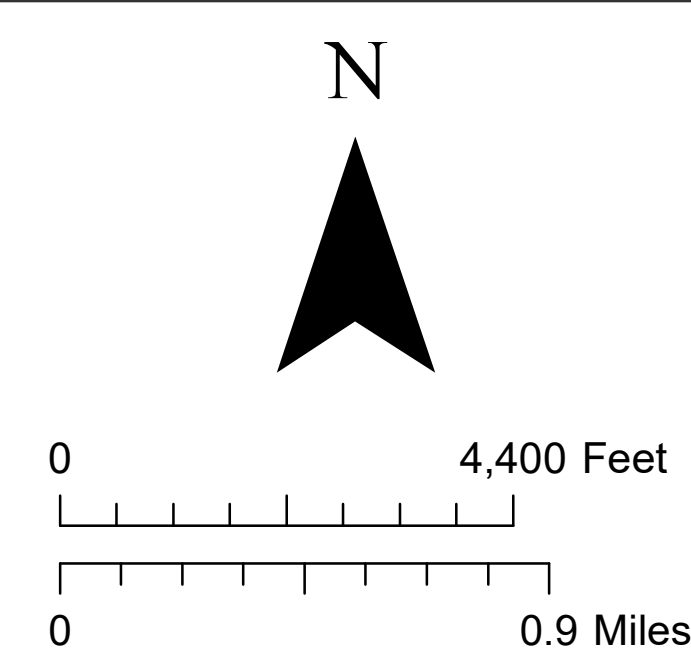
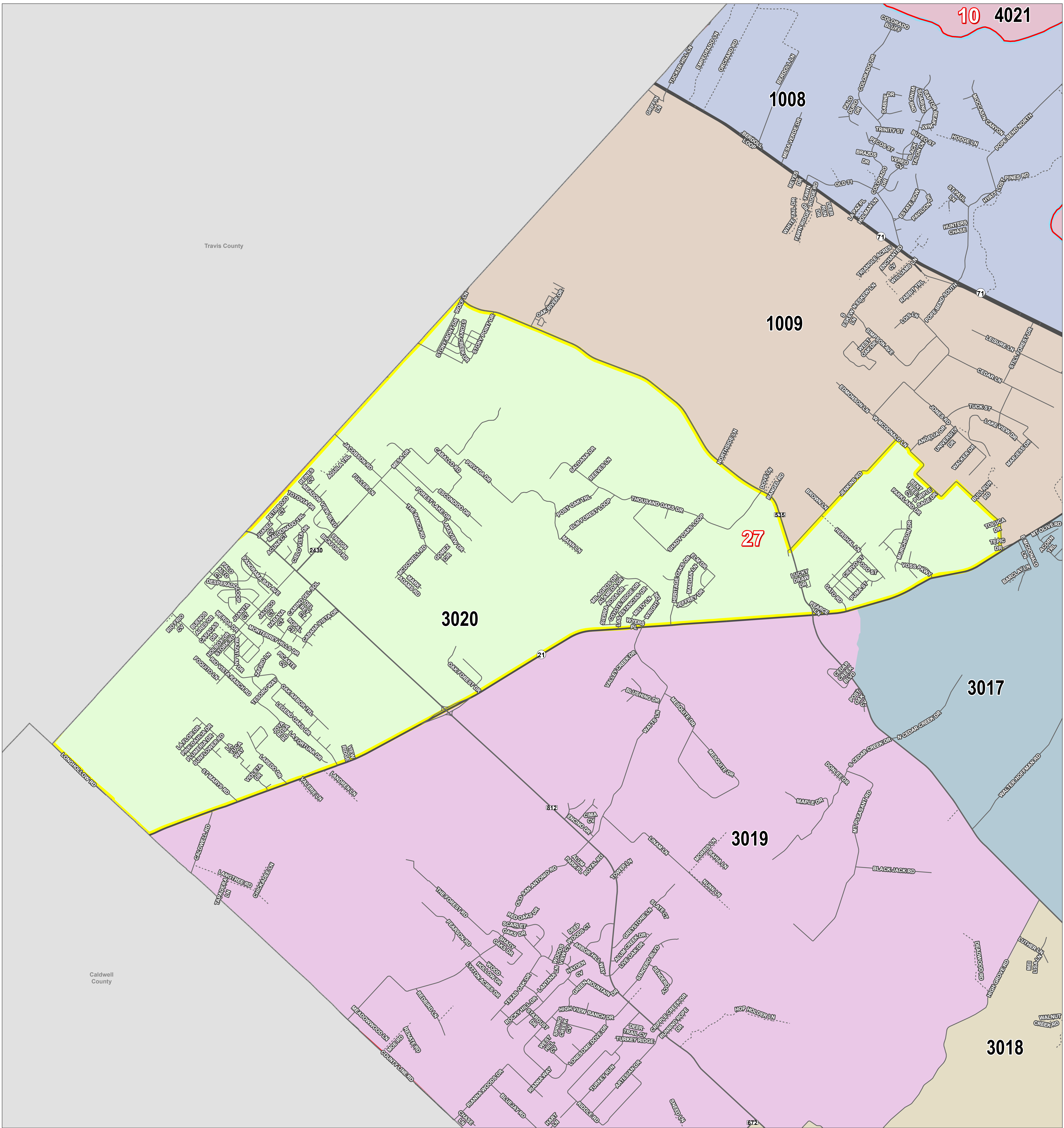


Bastrop County, Texas


Disclaimer: Bastrop County provides this map "as is" and assumes no liability for its completeness or accuracy. Information shown on this map is derived from public records that are constantly undergoing change and do not replace a site survey. This product is for informational purposes and may not have been prepared for or be suitable for legal, engineering or surveying purposes. It does not represent an on-the-ground survey and represents only the approximate relative location of property boundaries.

Map Produced: 11/19/2021 at 3:59:29 PM
Document Name: Election Precinct 3019_20220101

Bastrop County Election Precinct 3020



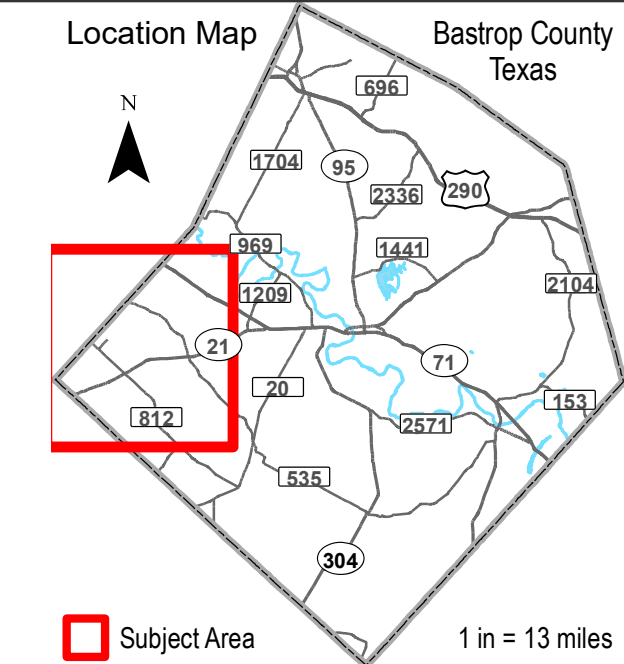
Election Precinct 3020



Election Precincts Effective 1/1/2022

1001	1002	1003	1004	1005	1006	1007	1008	1009	2013	2014	2015	2016	2017	2018	2019	3020	4021	4022	4023	4024	4025	4026
------	------	------	------	------	------	------	------	------	------	------	------	------	------	------	------	------	------	------	------	------	------	------

- Congressional District
- County Line
- City Limit
- River
- Lake
- US Highway
- State Highway
- FM Road
- Local Road
- Private Road
- Other Access

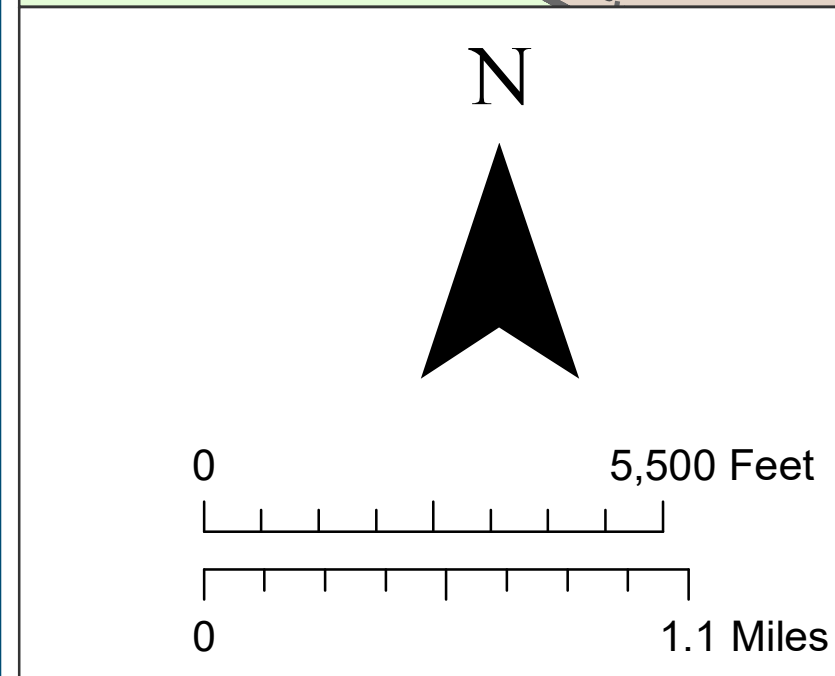
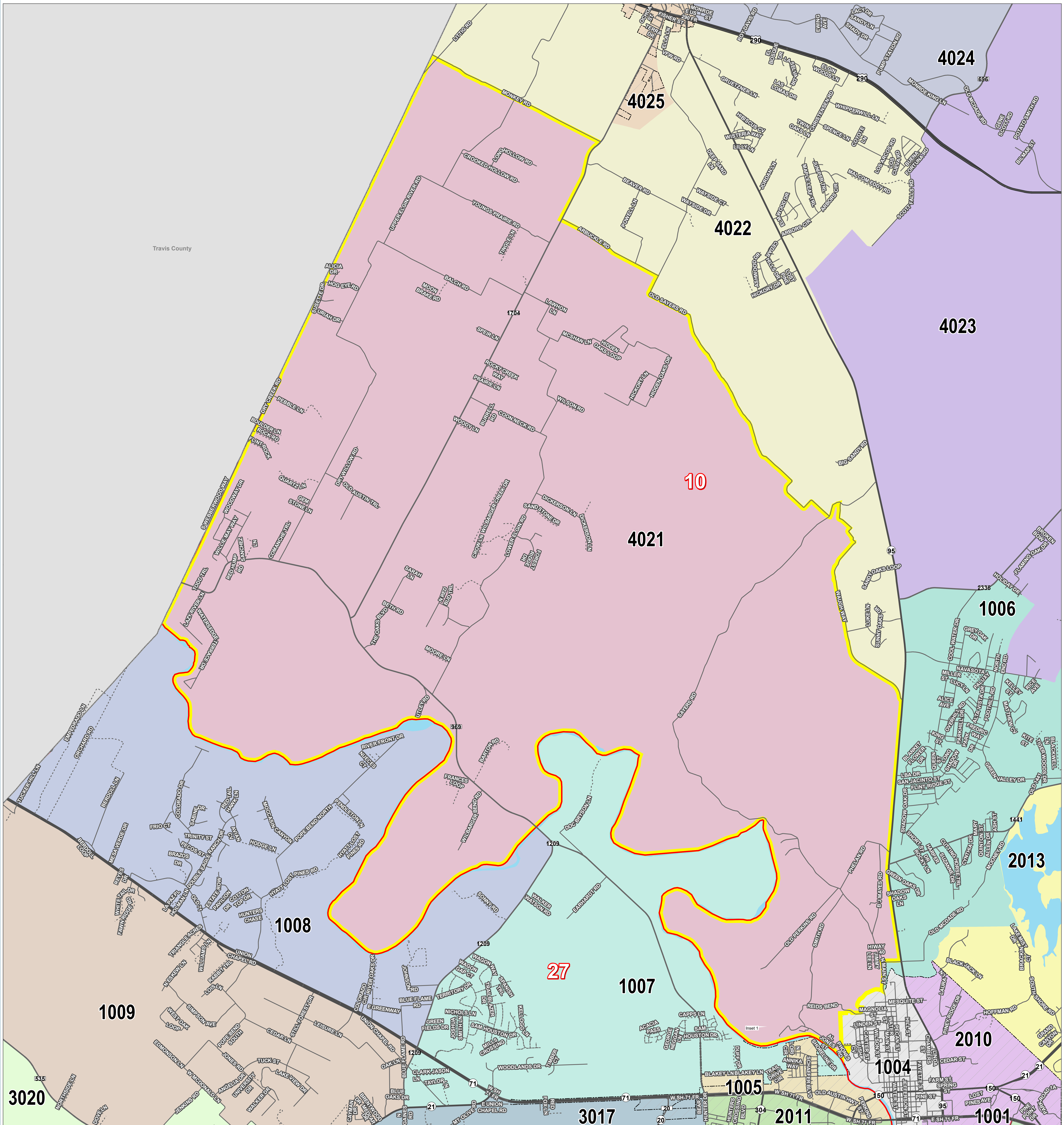


Bastrop County, Texas

Disclaimer: Bastrop County provides this map "as is" and assumes no liability for its completeness or accuracy. Information shown on this map is derived from public records that are constantly undergoing change and do not replace a site survey. This product is for informational purposes and may not have been prepared for or be suitable for legal, engineering or surveying purposes. It does not represent an on-the-ground survey and represents only the approximate relative location of property boundaries.

Map Produced: 11/19/2021 at 3:27:04 PM
Document Name: Election Precinct 3020_20220101

Bastrop County Election Precinct 4021

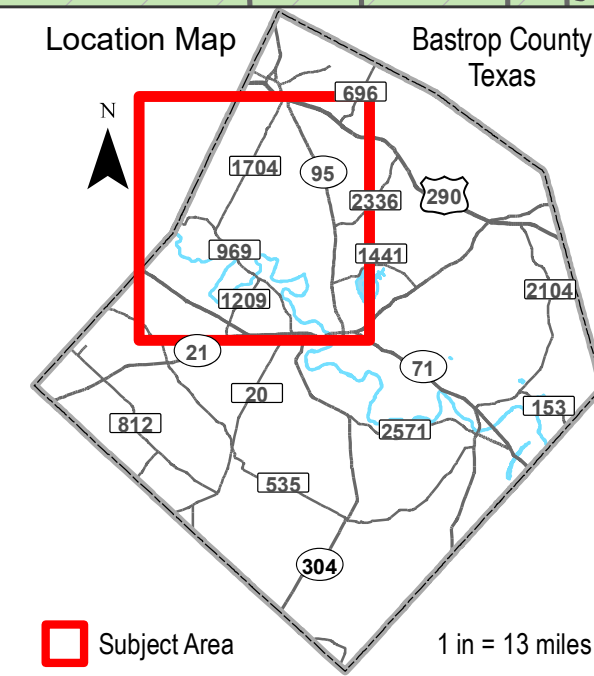


Election Precinct 4021

Election Precincts Effective 1/1/2022

1001	1007	2013	3020
1002	1008	2014	4021
1003	1009	2015	4022
1004	2010	2016	4023
1005	2011	3017	4024
	2012	3018	4025
		3019	4026

- 10 27 Congressional District
- County Line
- City Limit
- River
- Lake
- US Highway
- State Highway
- FM Road
- Local Road
- Private Road
- Other Access

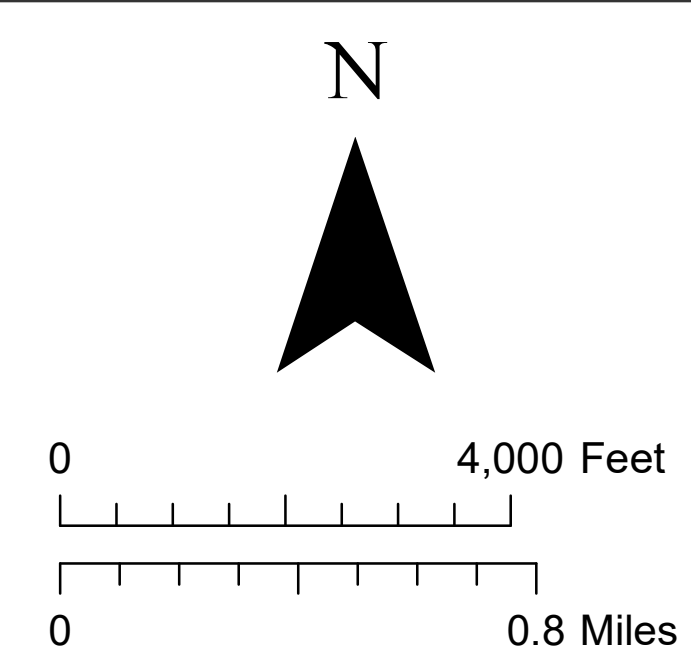
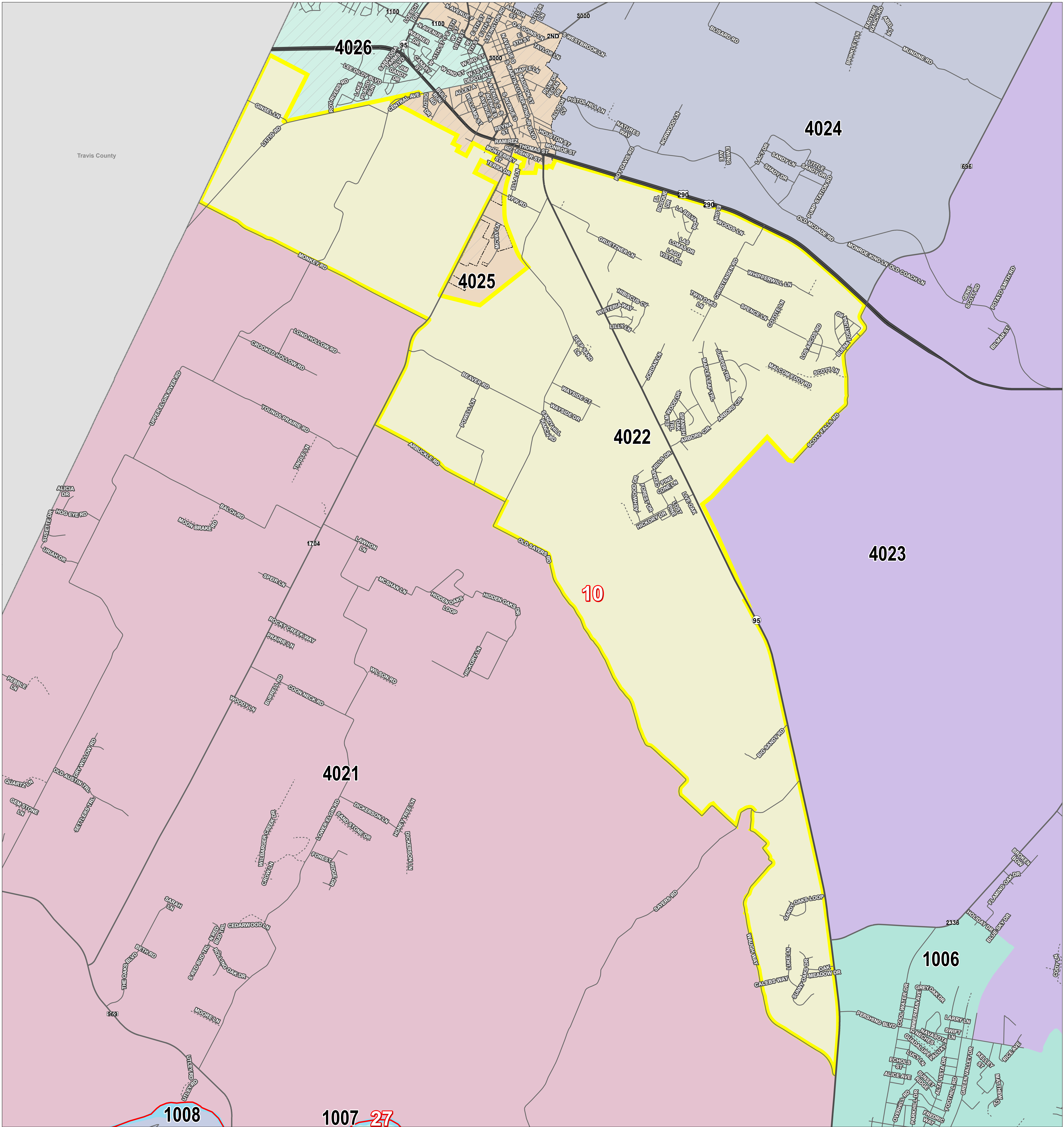


Bastrop County, Texas


Disclaimer: Bastrop County provides this map "as is" and assumes no liability for its completeness or accuracy. Information shown on this map is derived from public records that are constantly undergoing change and do not replace a site survey. This product is for informational purposes and may not have been prepared for or be suitable for legal, engineering or surveying purposes. It does not represent an on-the-ground survey and represents only the approximate relative location of property boundaries.

Map Produced: 11/19/2021 at 5:49:55 PM
Document Name: Election Precinct 4021_20220101

Bastrop County Election Precinct 4022



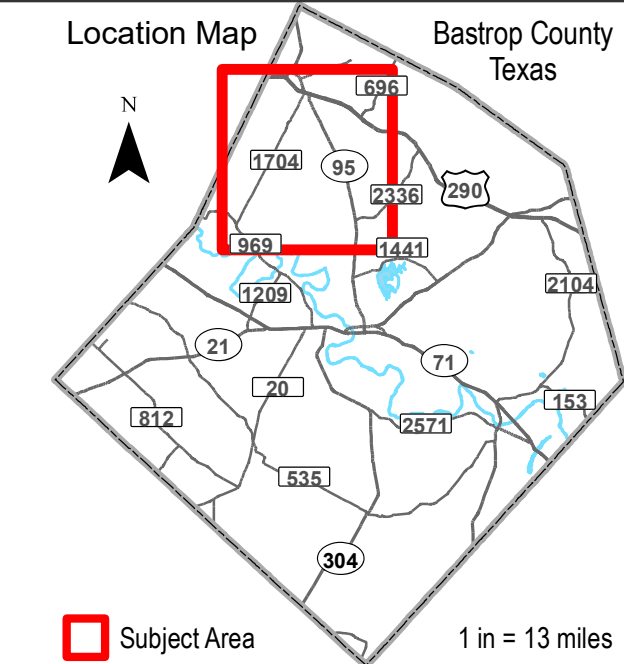
Election Precinct 4022



Election Precincts Effective 1/1/2022

1001	1002	1003	1004	1005	1006	1007	1008	1009	1010	1011	1012	2013	2014	2015	2016	3017	3018	3019	3020	4021	4022	4023	4024	4025	4026
------	------	------	------	------	------	------	------	------	------	------	------	------	------	------	------	------	------	------	------	------	------	------	------	------	------

	Congressional District		US Highway
	County Line		State Highway
	City Limit		FM Road
	River		Local Road
	Lake		Private Road
			Other Access

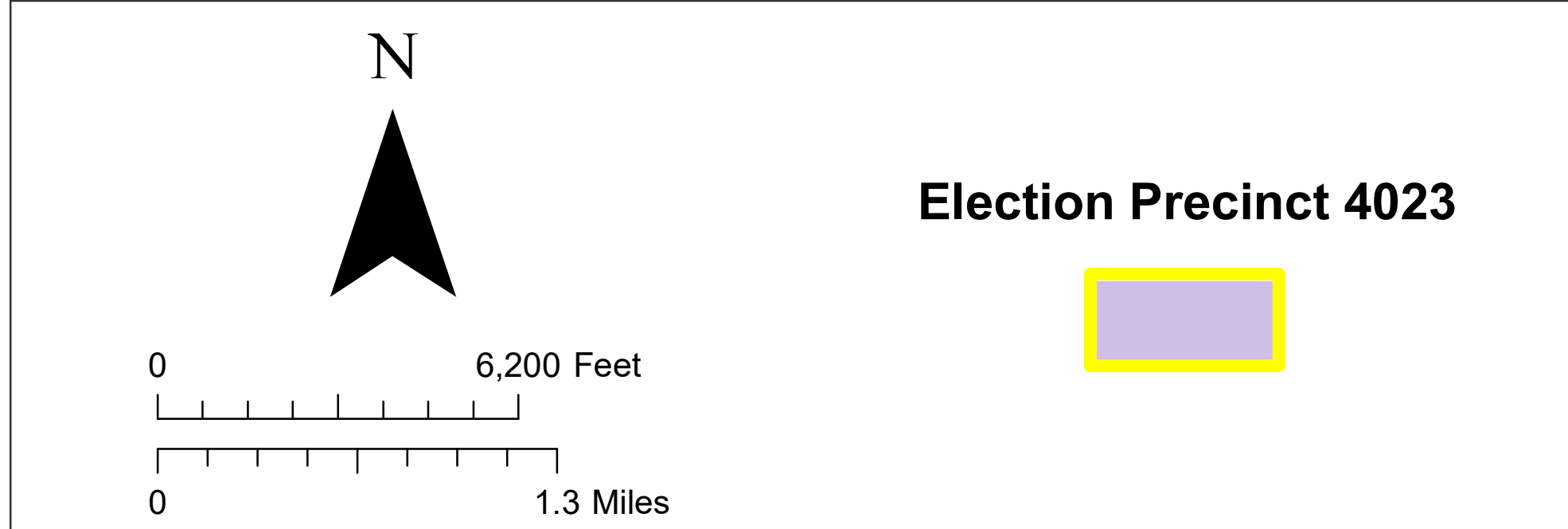
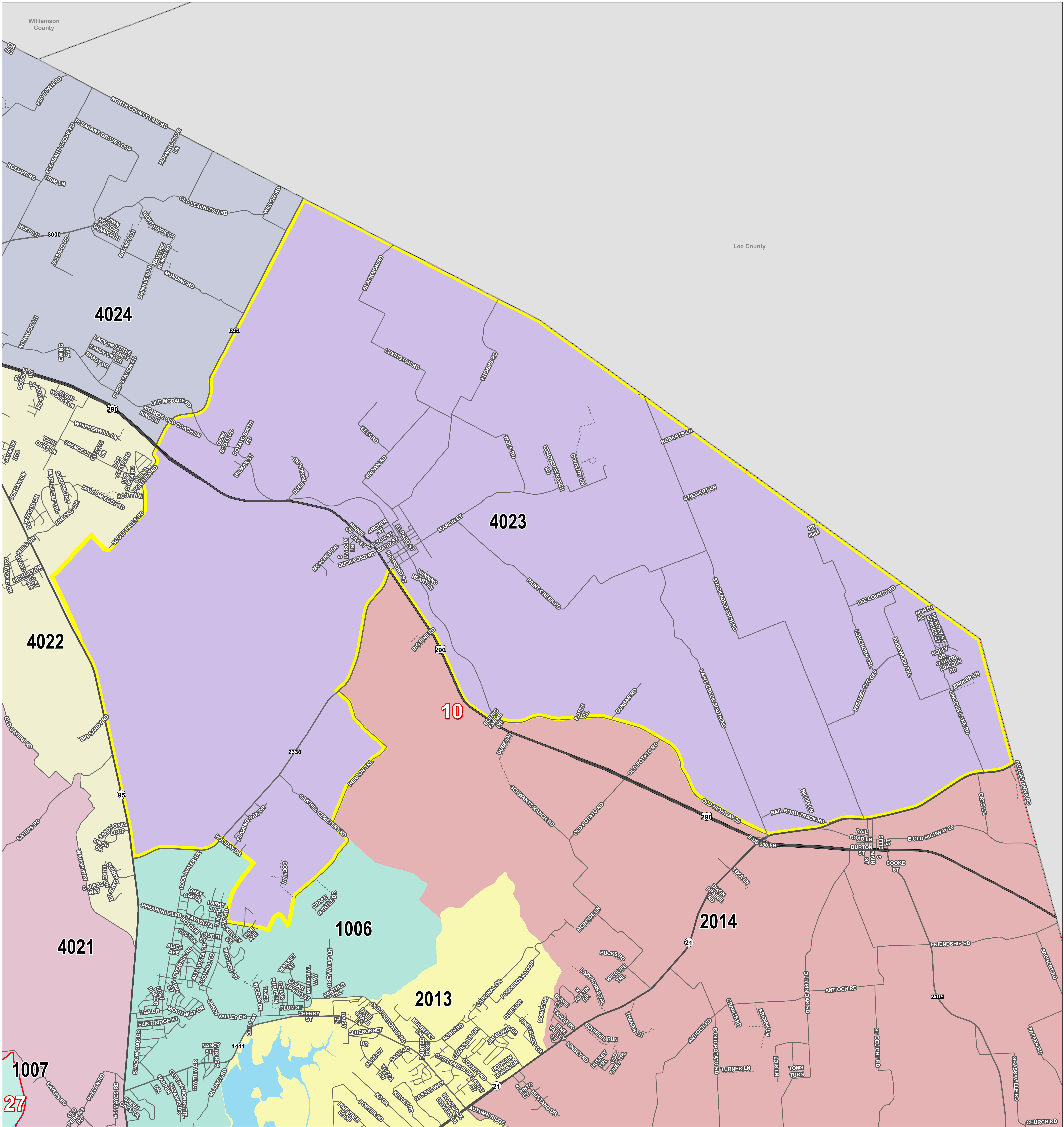


Bastrop County, Texas

Disclaimer: Bastrop County provides this map "as is" and assumes no liability for its completeness or accuracy. Information shown on this map is derived from public records that are constantly undergoing change and do not replace a site survey. This product is for informational purposes and may not have been prepared for or be suitable for legal, engineering or surveying purposes. It does not represent an on-the-ground survey and represents only the approximate relative location of property boundaries.

Map Produced: 11/19/2023 at 5:51:54 PM
Document Name: Election Precinct 4022_20220101

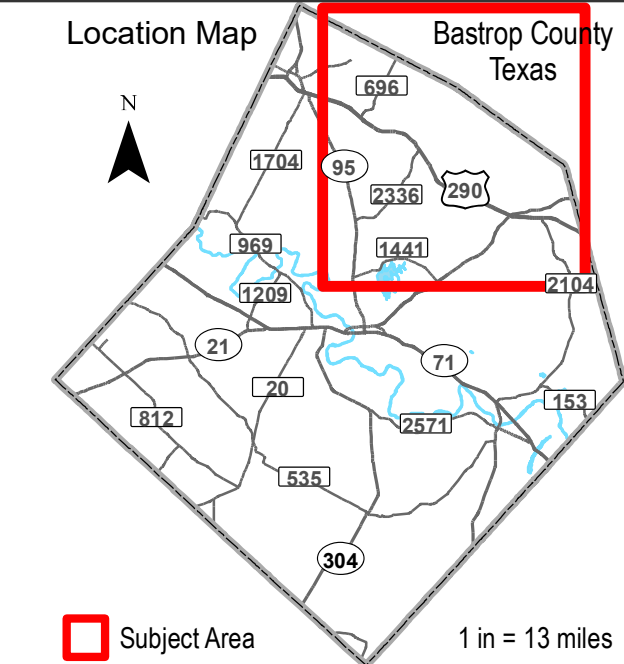
Bastrop County Election Precinct 4023



Election Precincts Effective 1/1/2022

1001	1002	1003	1004	1005	1006	1007	1008	1009	1010	1011	1012	2013	2014	2015	2016	2017	2018	2019	3020	4021	4022	4023	4024	4025	4026
------	------	------	------	------	------	------	------	------	------	------	------	------	------	------	------	------	------	------	------	------	------	------	------	------	------

Congressional District	US Highway
County Line	State Highway
City Limit	FM Road
River	Local Road
Lake	Private Road
	Other Access

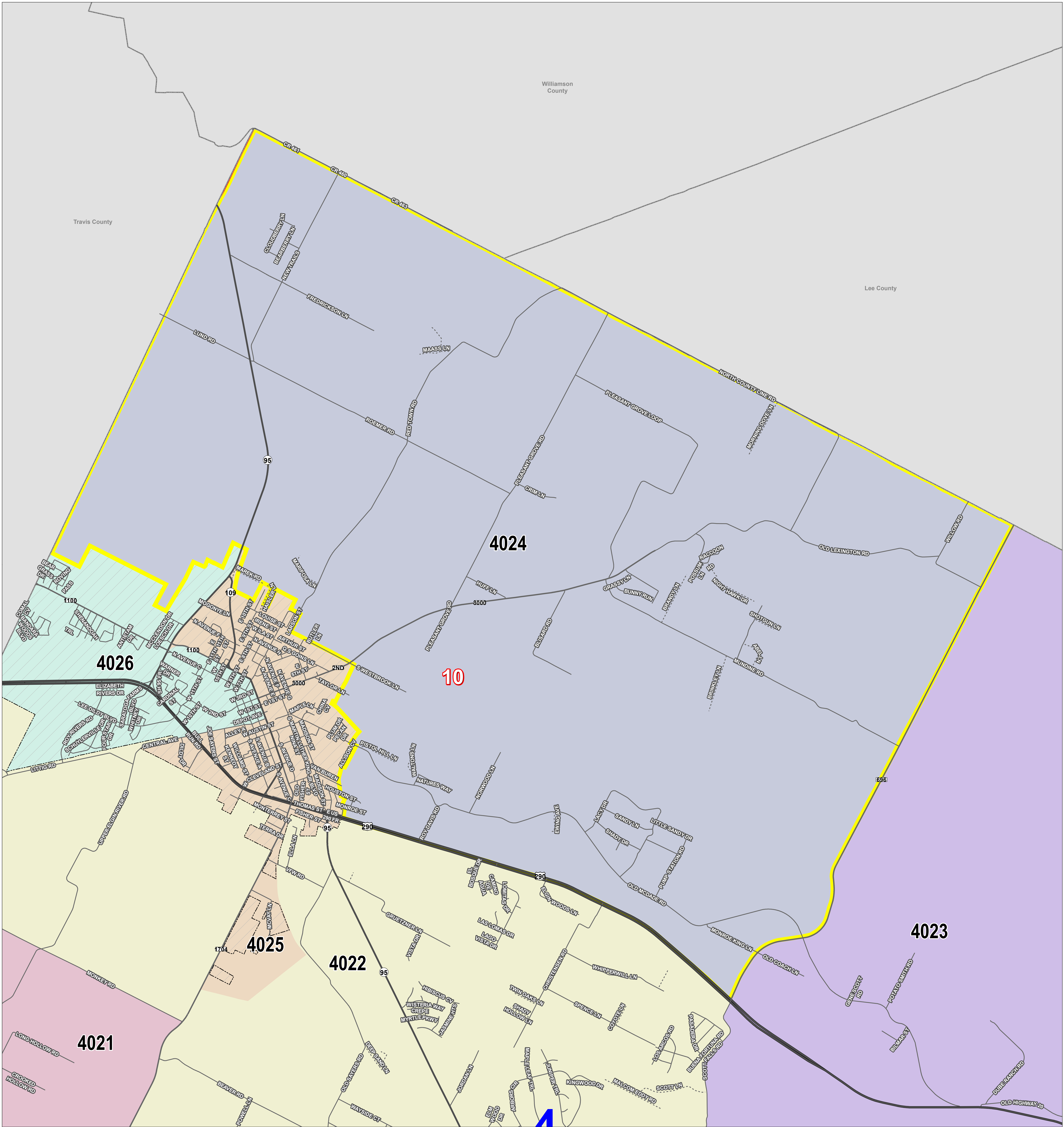


Bastrop County, Texas


Disclaimer: Bastrop County provides this map "as is" and assumes no liability for its completeness or accuracy. Information shown on this map is derived from public records that are constantly undergoing change and do not replace a site survey. This product is for informational purposes and may not have been prepared for or be suitable for legal, engineering or surveying purposes. It does not represent an on-the-ground survey and represents only the approximate relative location of property boundaries.

Map Produced: 11/19/2021 at 4:48:58 PM
 Document Name: Election Precinct 4023_20220101

Bastrop County Election Precinct 4024



N



0 3,200 Feet
0 0.7 Miles

Election Precinct 4024



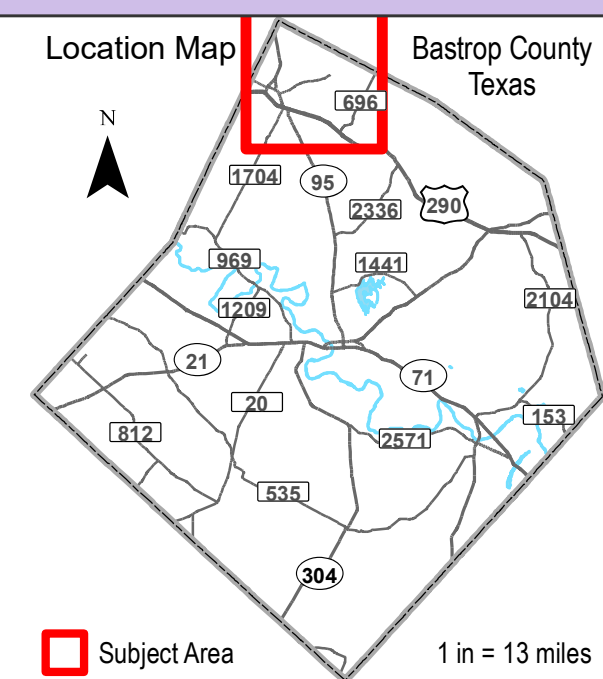
Election Precincts Effective 1/1/2022

1001	1006	2013	3020
1002	1007	2014	4021
1003	1008	2015	4022
1004	1009	2016	4023
1005	2010	3017	4024
	2011	3018	4025
	2012	3019	4026

10 27 Congressional District

- County Line
- City Limit
- River
- Lake

- US Highway
- State Highway
- FM Road
- Local Road
- Private Road
- Other Access

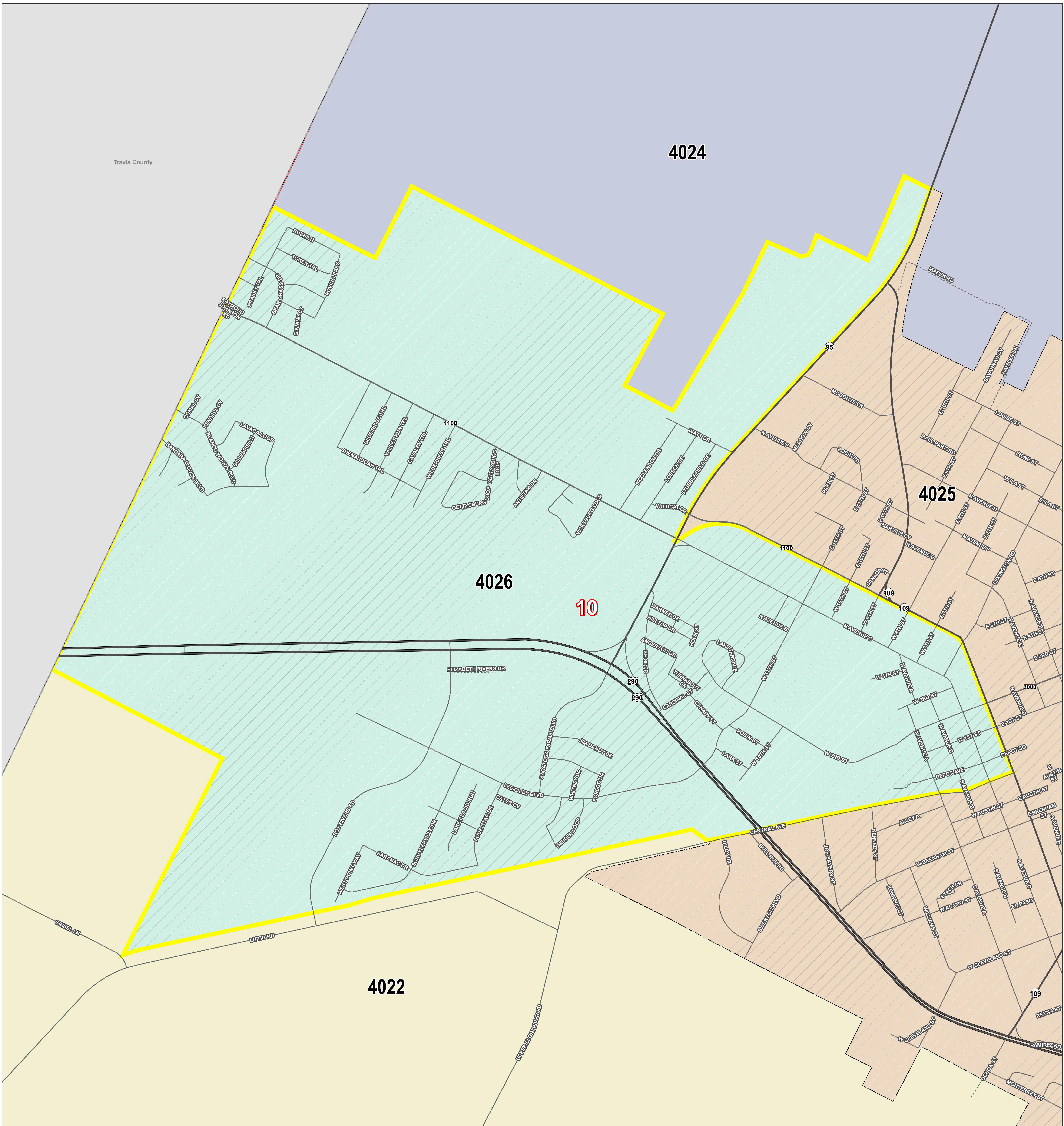


Bastrop County, Texas

Disclaimer: Bastrop County provides this map "as is" and assumes no liability for its completeness or accuracy. Information shown on this map is derived from public records that are constantly undergoing change and do not replace a site survey. This product is for informational purposes and may not have been prepared for or be suitable for legal, engineering or surveying purposes. It does not represent an on-the-ground survey and represents only the approximate relative location of property boundaries.

Map Produced: 11/19/2023 at 4:52:03 PM
Document Name: Election Precinct 4024_20220101

Bastrop County Election Precinct 4026



Travis County

4024

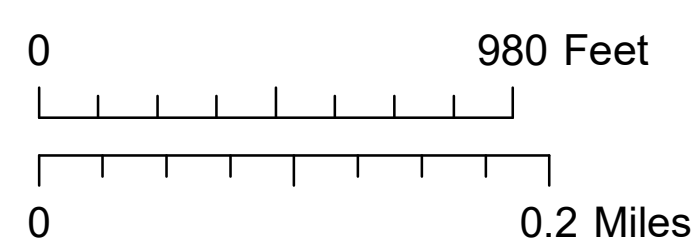
4025

4026

10

4022

N



Election Precinct 4026

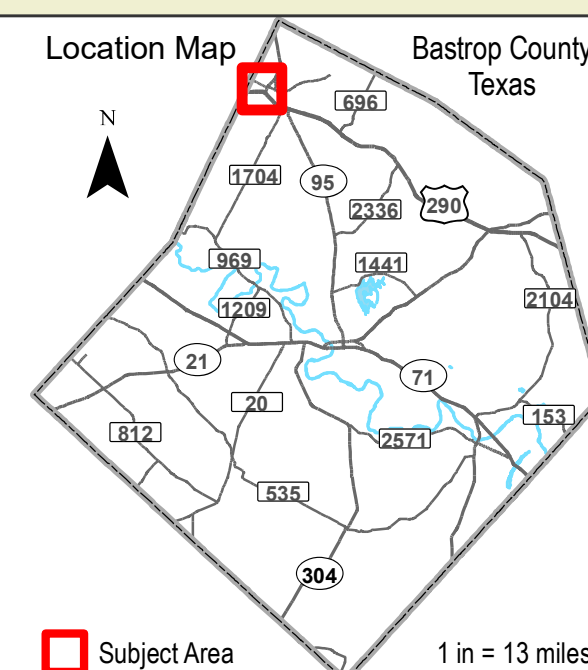


Election Precincts Effective 1/1/2022

1001	1006	2013	3020
1002	1007	2014	4021
1003	1008	2015	4022
1004	1009	2016	4023
1005	2010	3017	4024
	2011	3018	4025
	2012	3019	4026

- Congressional District
- County Line
- City Limit
- River
- Lake

- US Highway
- State Highway
- FM Road
- Local Road
- Private Road
- Other Access



Bastrop County, Texas

Disclaimer: Bastrop County provides this map "as is" and assumes no liability for its completeness or accuracy. Information shown on this map is derived from public records that are constantly undergoing change and do not replace a site survey. This product is for informational purposes and may not have been prepared for or be suitable for legal, engineering or surveying purposes. It does not represent an on-the-ground survey and represents only the approximate relative location of property boundaries.

Map Produced: 11/19/2021 at 5:00:21 PM
Document Name: Election Precinct 4026_20220101

